

Agenda Item 10

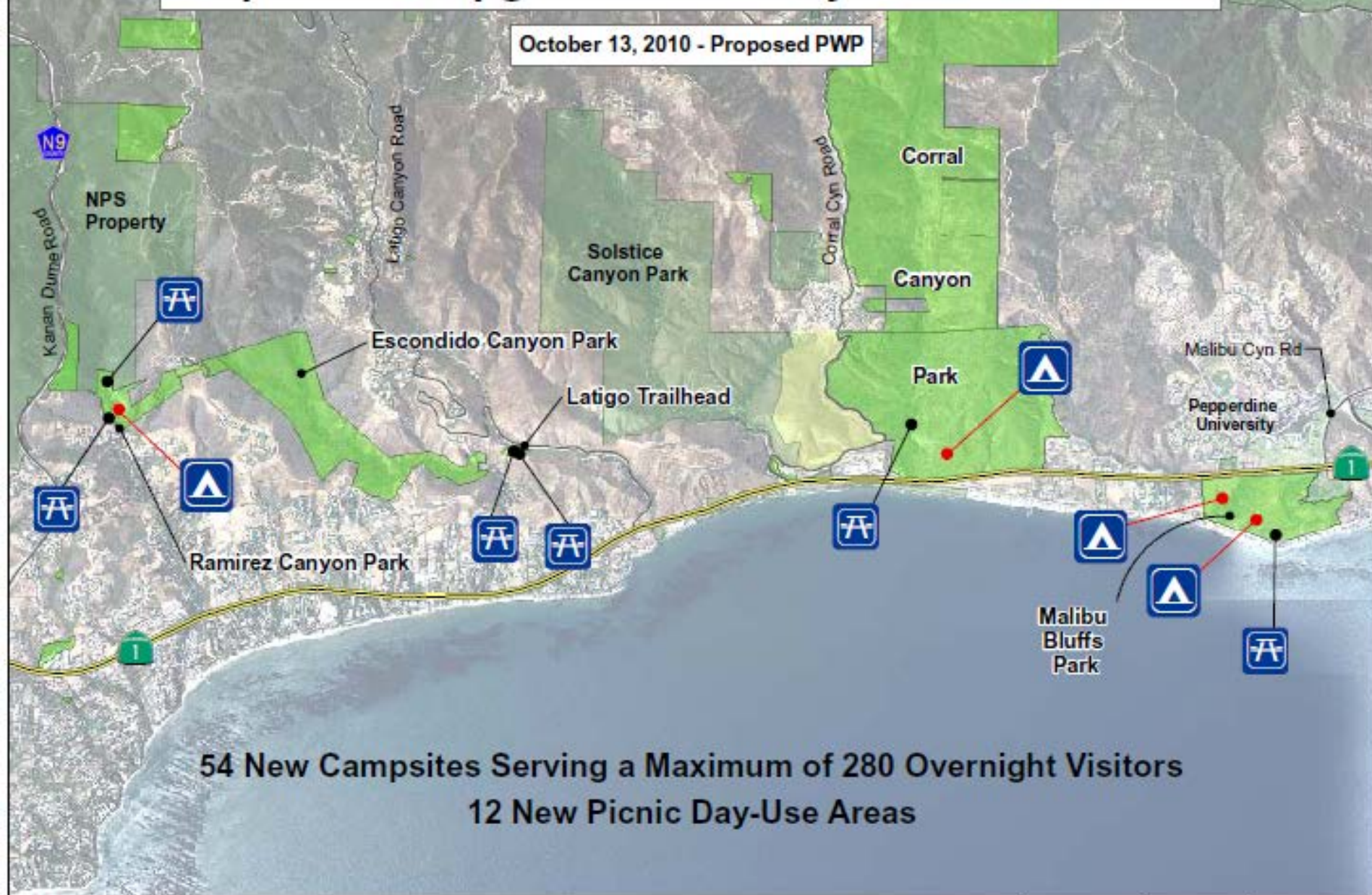
Inland and Coastal Regional Public Access Opportunities in the Santa Monica Mountains from the Pacific Ocean to the Backbone Trail

June 27, 2016

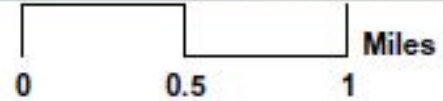


Proposed Campgrounds and Day Use-Picnic Areas

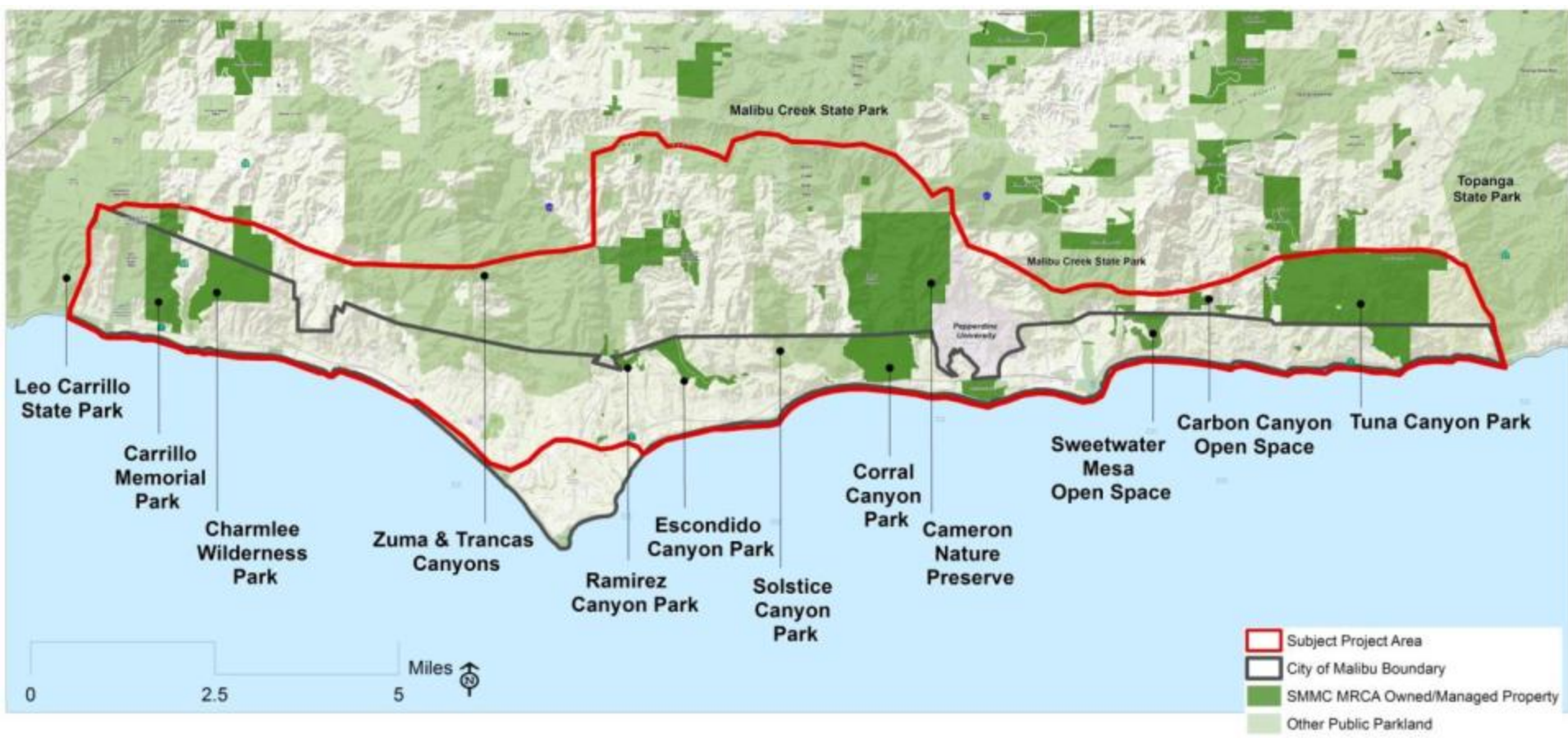
October 13, 2010 - Proposed PWP

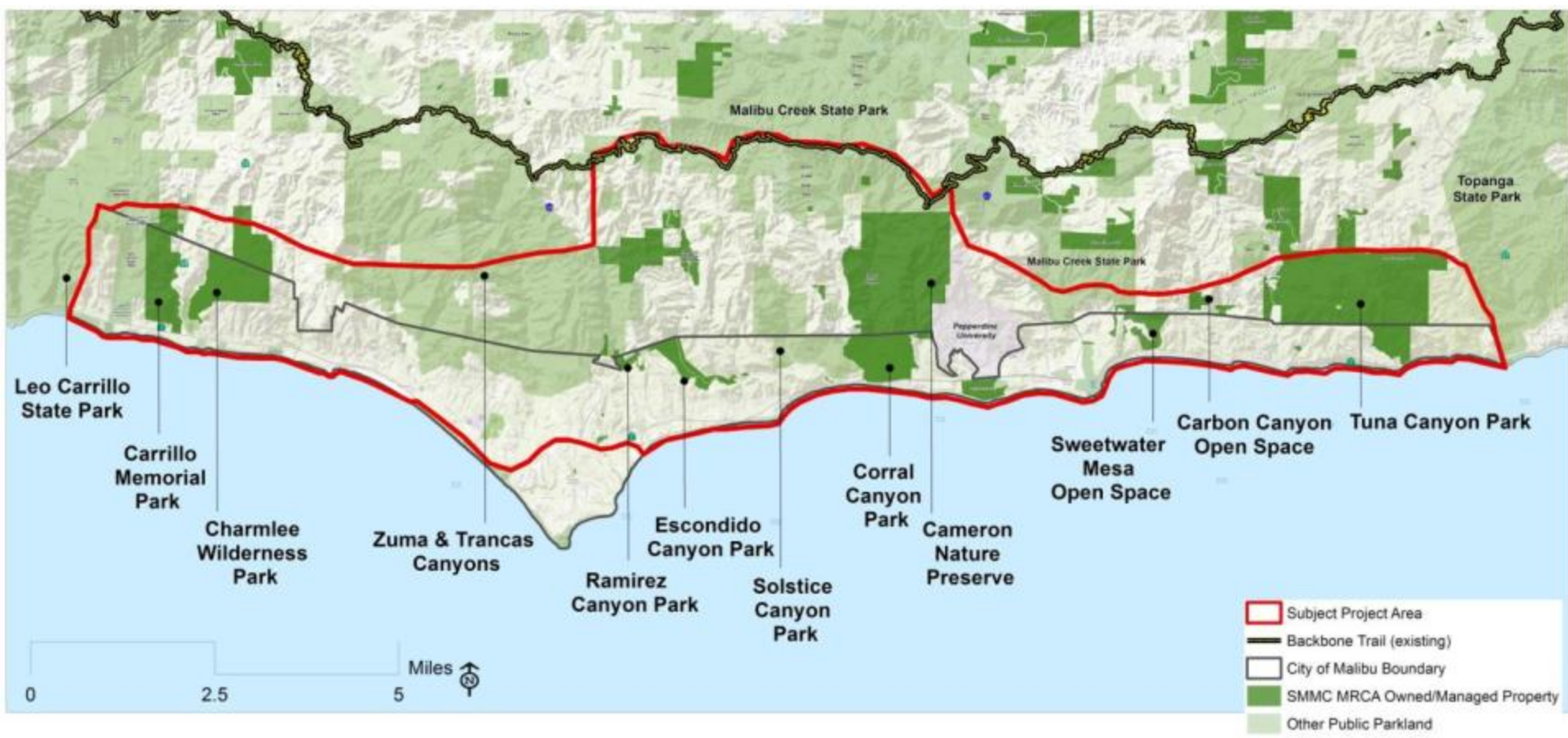


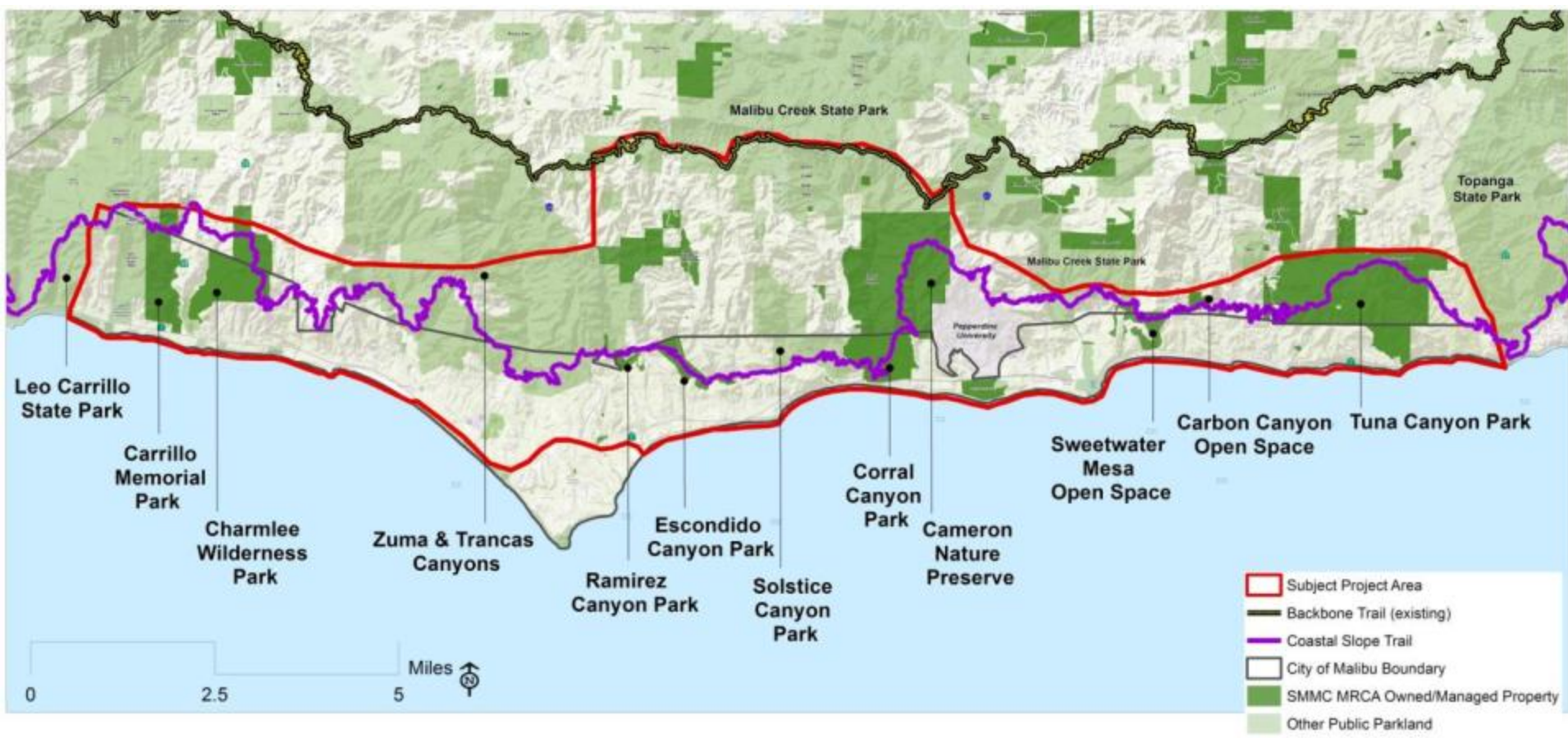
54 New Campsites Serving a Maximum of 280 Overnight Visitors
12 New Picnic Day-Use Areas

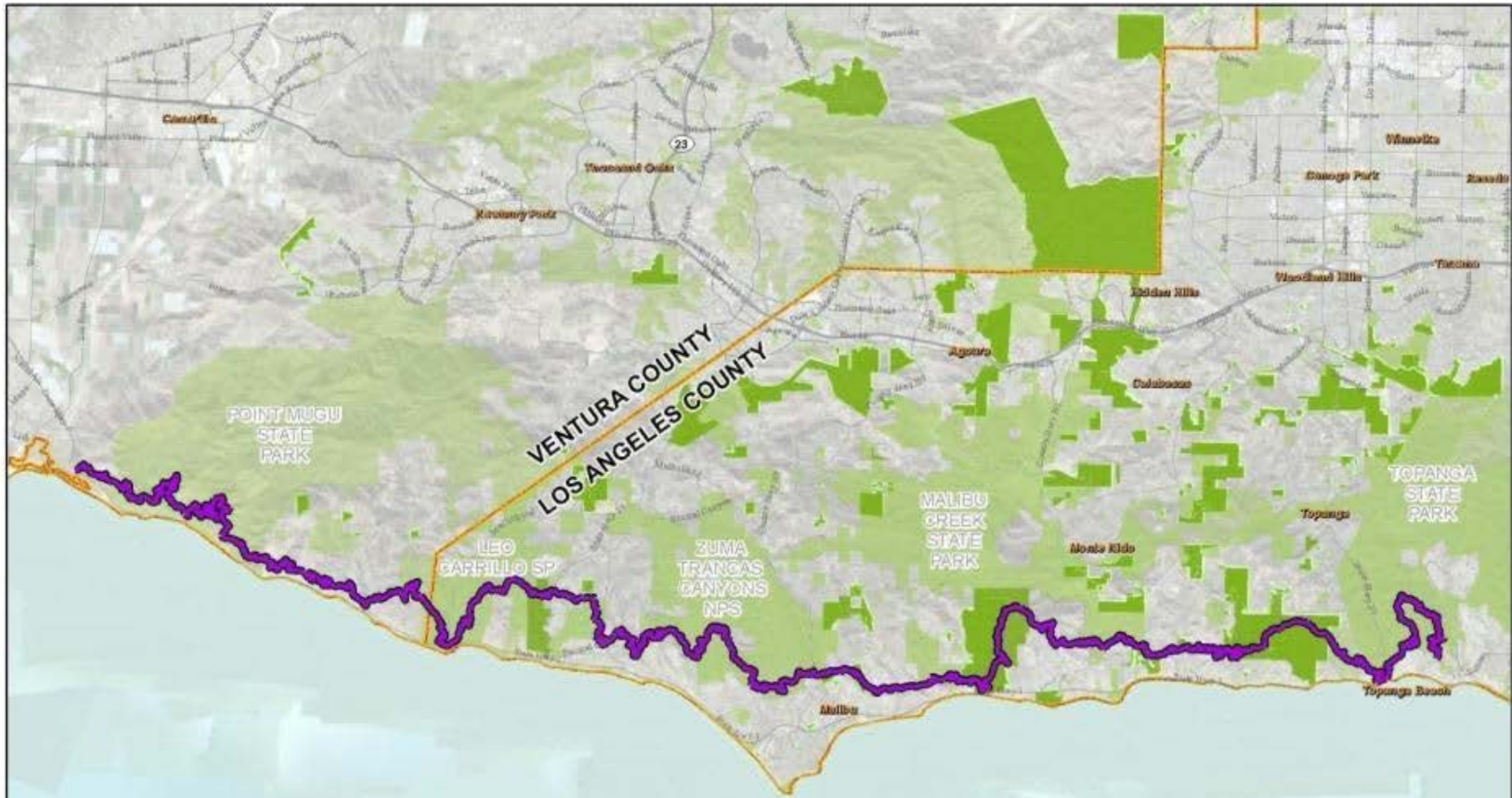








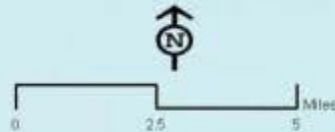




Current MRCA /SMMC CST Alignment

-  Coastal Slope Trail (Current Alignment)
-  MRCA Property/Easements
-  Other Public Land

The Coastal Slope Trail





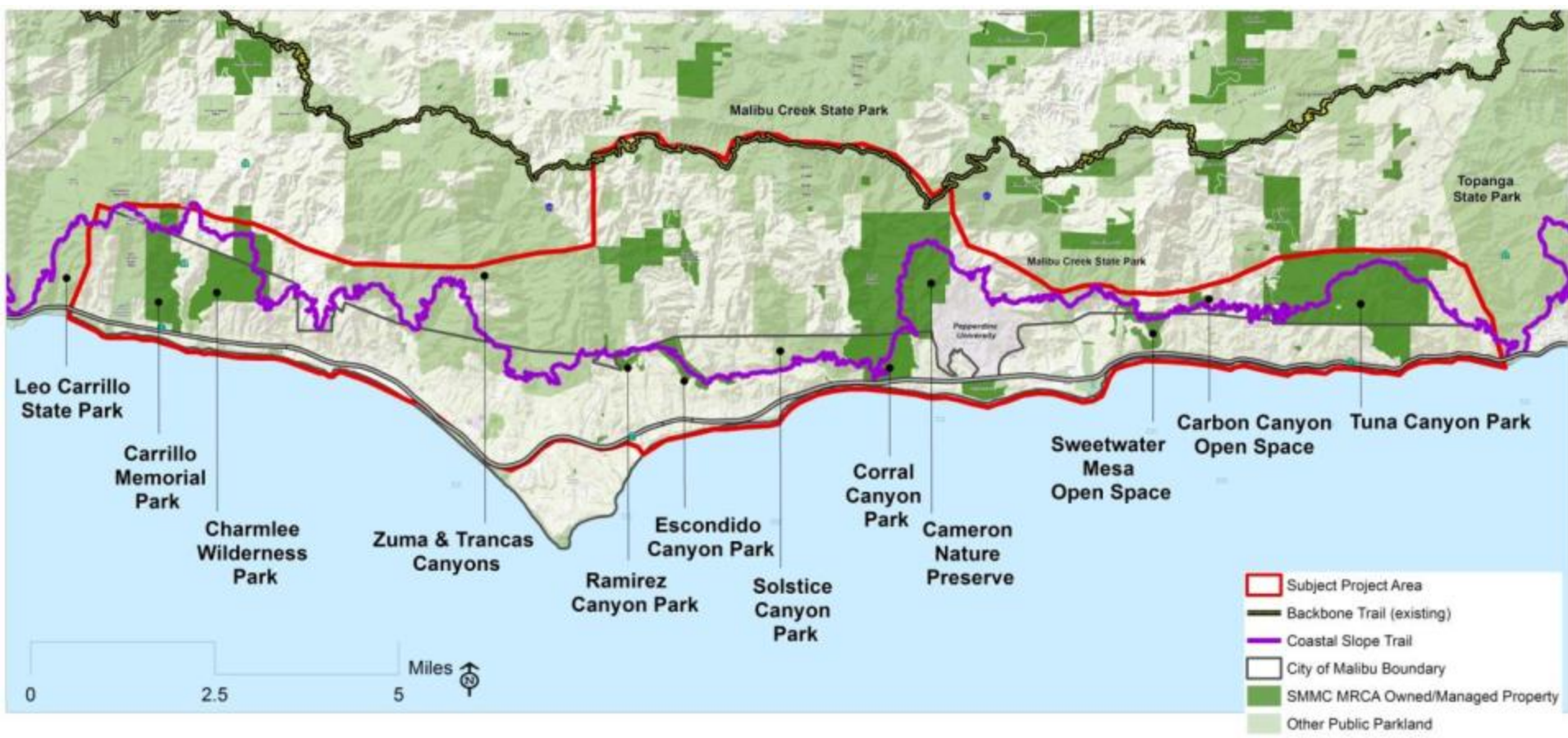


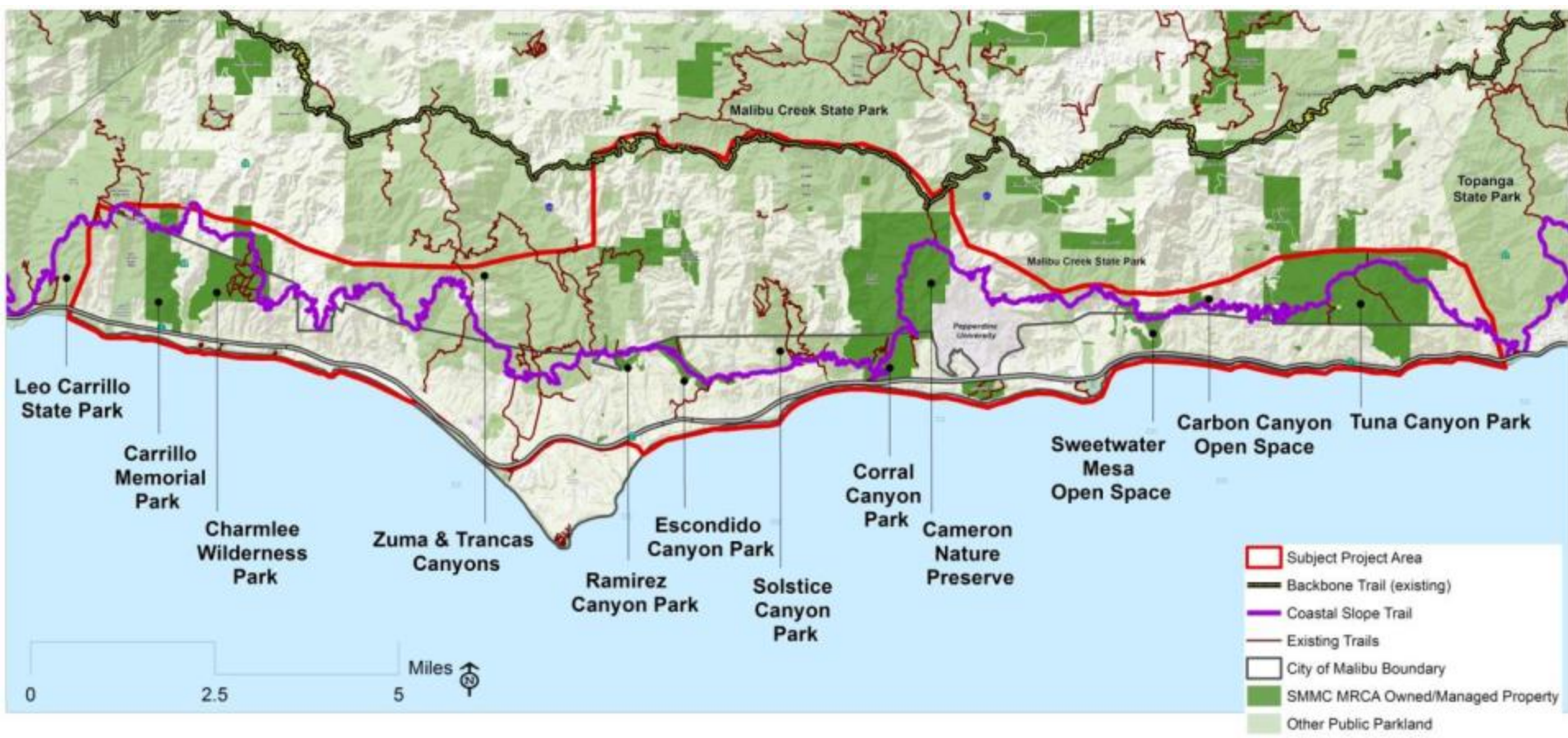
Recent MRCA Acquisitions along CST

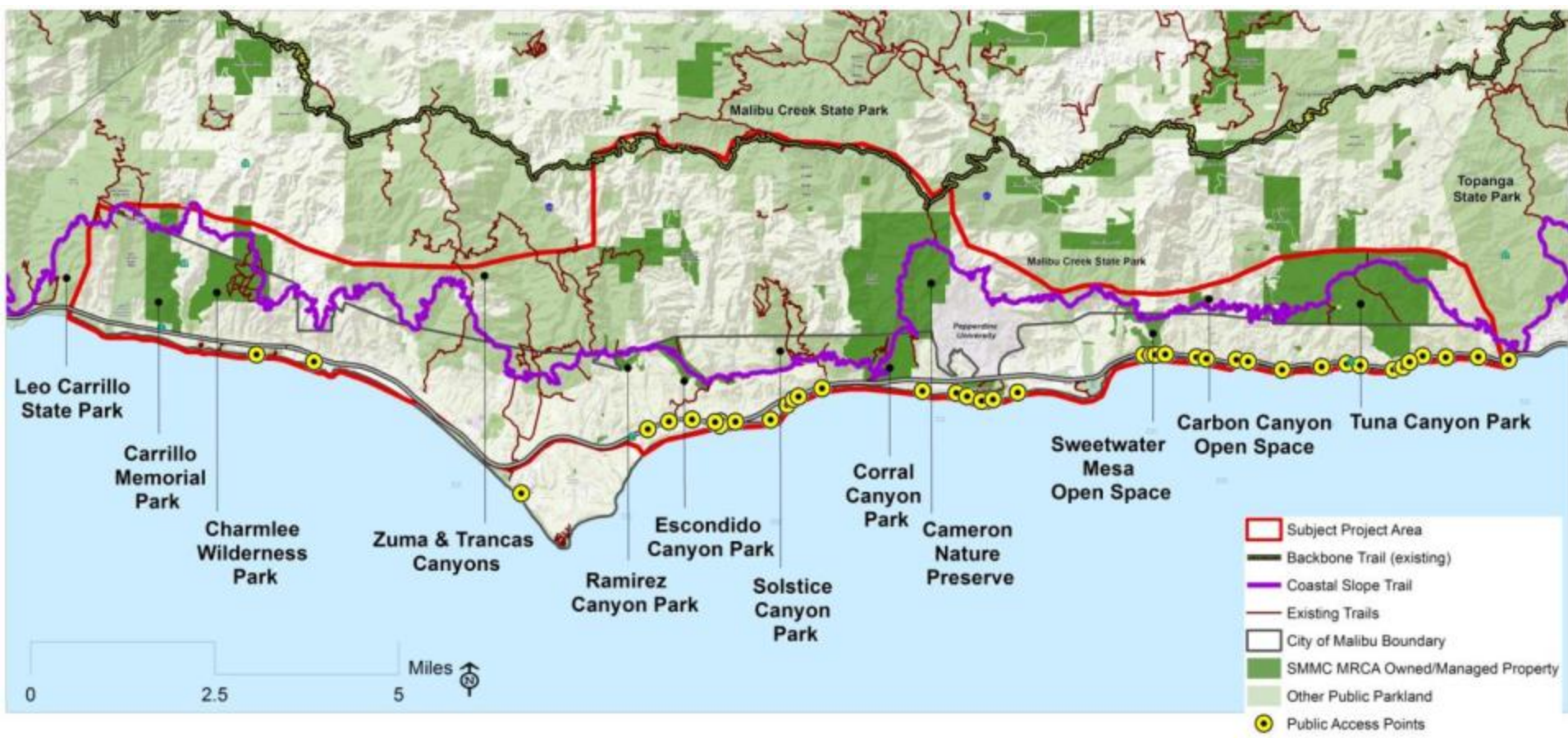


The Coastal Slope Trail

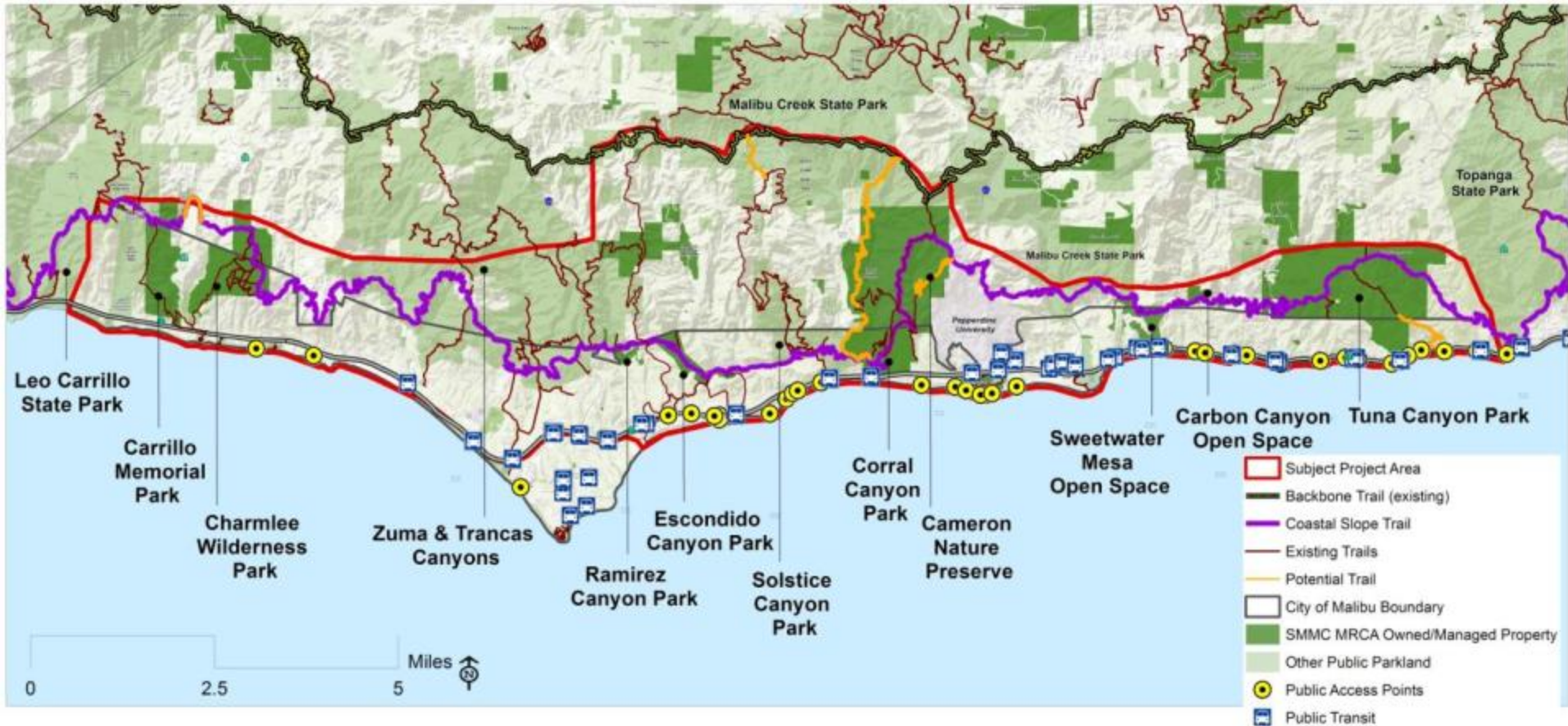


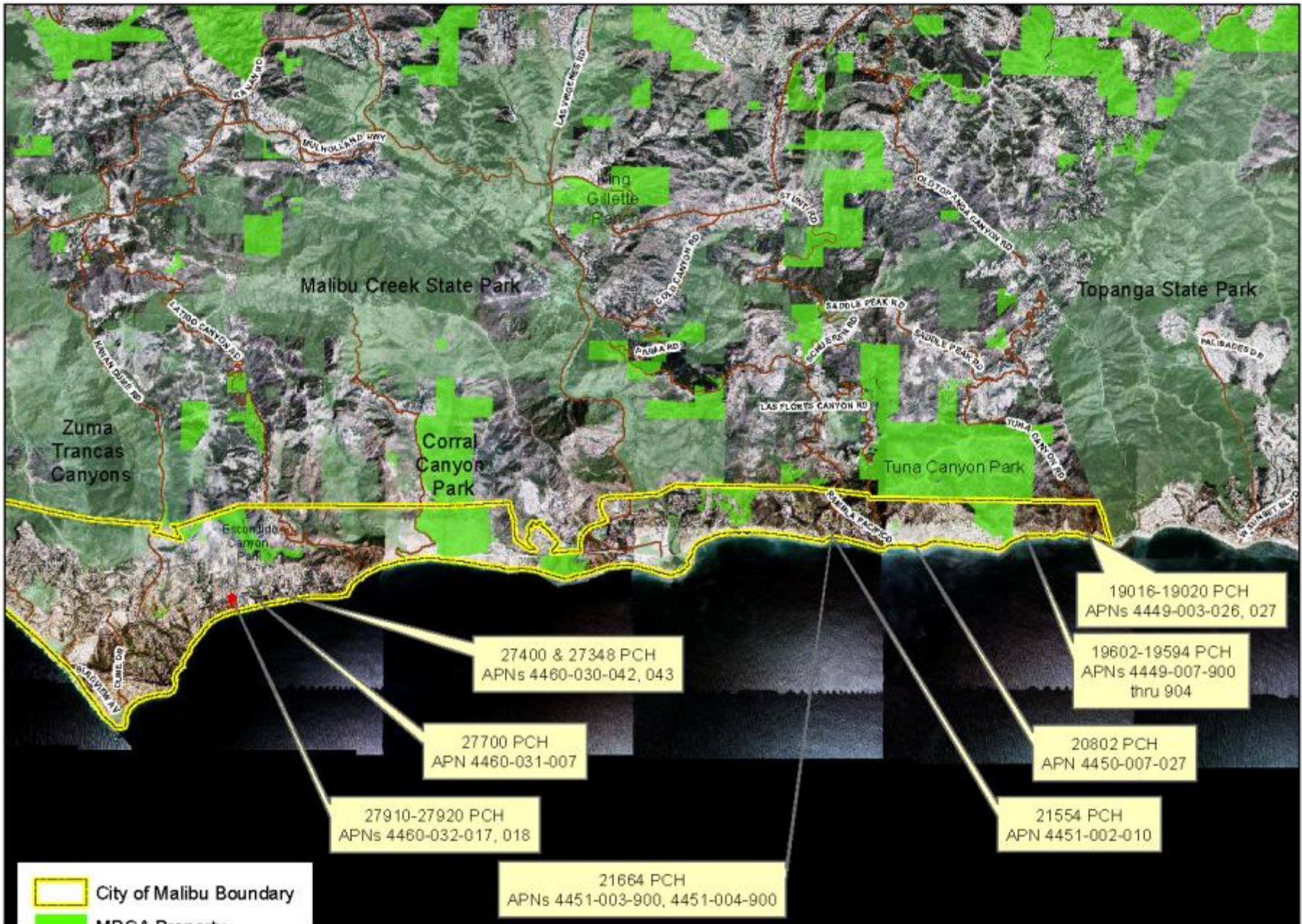


















-  City of Malibu Boundary
-  MRCA Property
-  Other Public Land

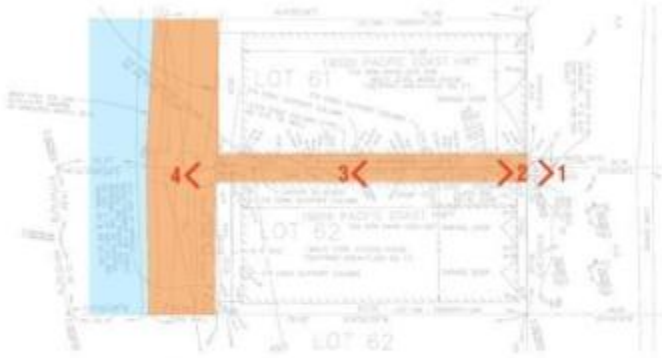




Proposed Beach Access Site





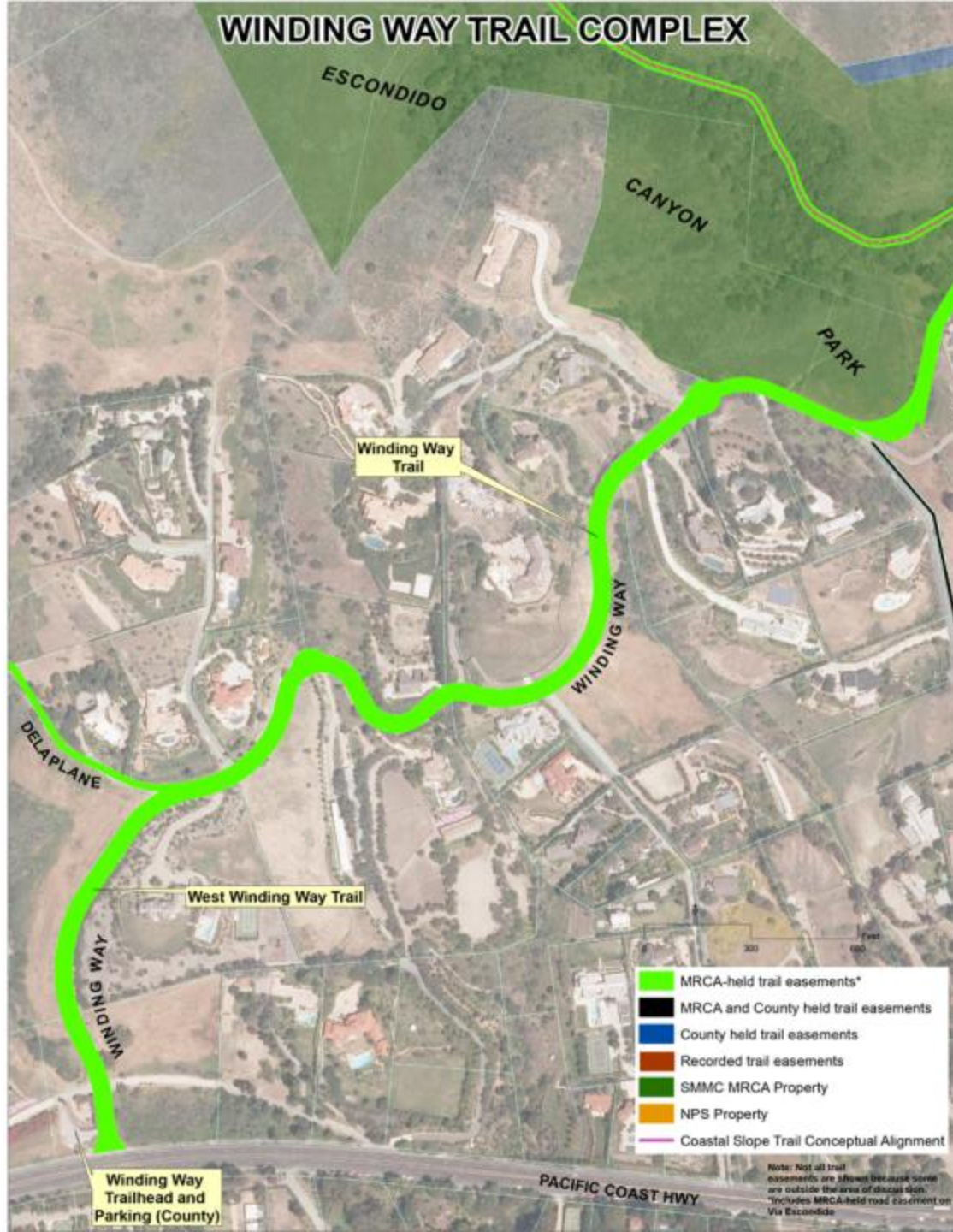




Existing Legal Access to Escondido Canyon Park



WINDING WAY TRAIL COMPLEX



Existing Legal Access to Escondido Canyon Park

- █ SMMC and MRCA held trail easements*
- █ MRCA and County held trail easements
- █ County held trail easements
- █ Recorded trail easements
- █ SMMC MRCA Property
- █ NPS Property
- █ Coastal Slope Trail Conceptual Alignment
- █ Road ROW offered to County but not accepted by County



Coastal Slope Trail
(conceptual alignment)

RAMIREZ
CYN
PARK

Murphy Way Trail

RAMIREZ CANYON-MURPHY WAY COMPLEX

West Winding Way Trail

Trail easement required but not secured

Winding Way
Trailhead and
Parking (County)

Murphy Way/
Winding Way
Connector

Winding Way
Trail

WINDING WAY TRAIL
COMPLEX

Meadows Court Trail

MEADOWS COURT
COMPLEX

Escondido
Creekside Trail

Via Escondido
North Trail

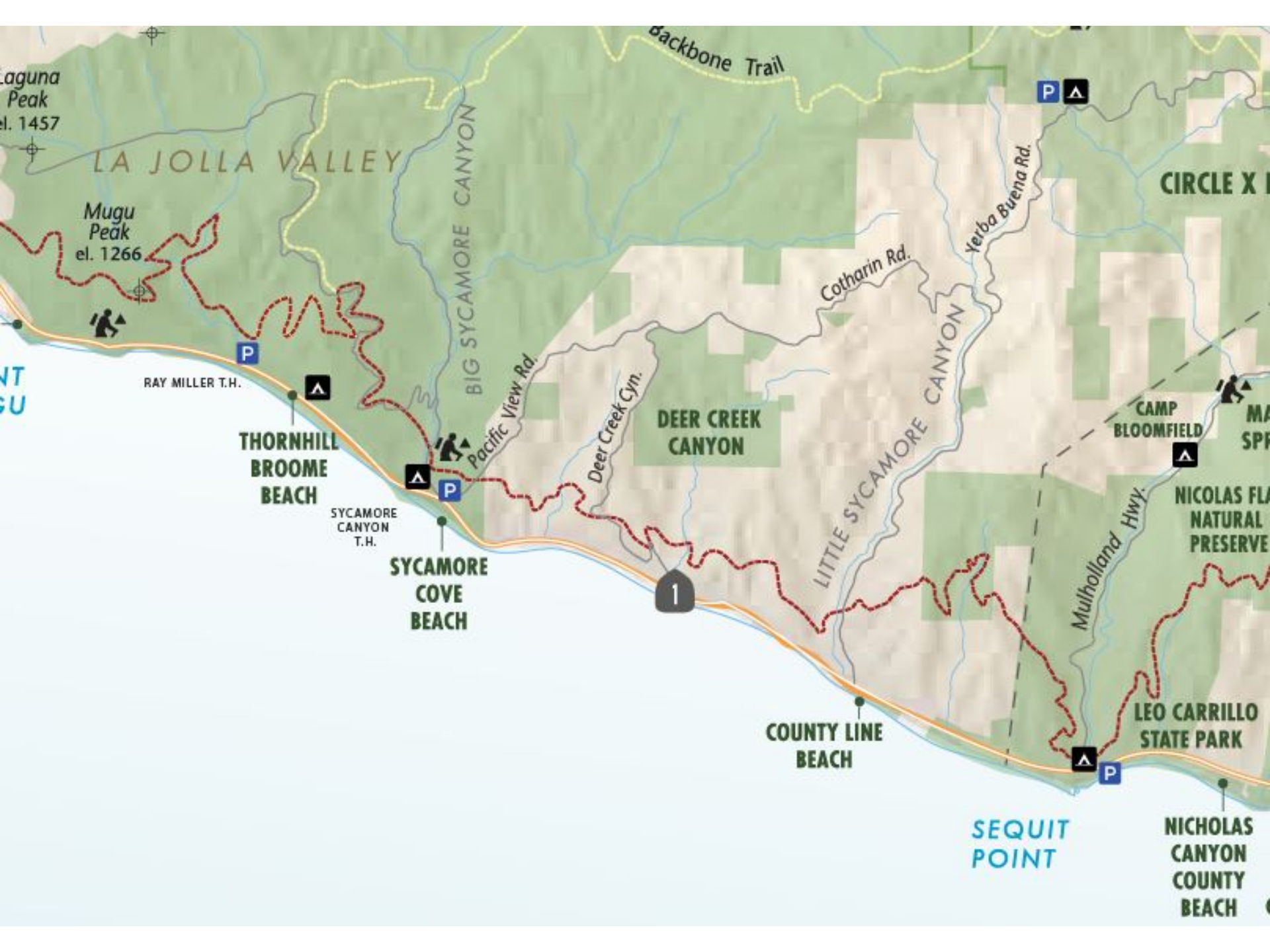
Izumi Trail

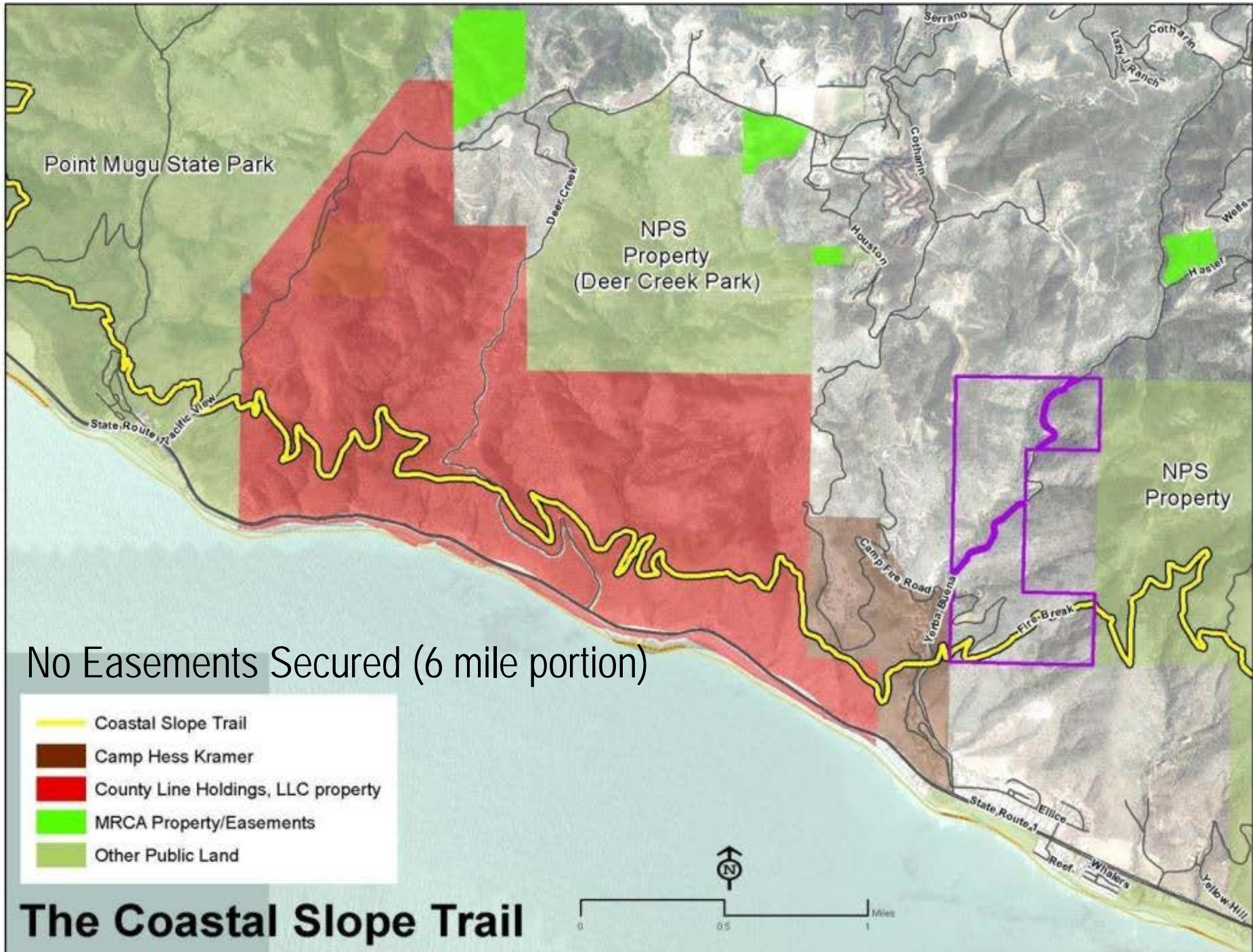
LATIGO CANYON ROAD
COMPLEX

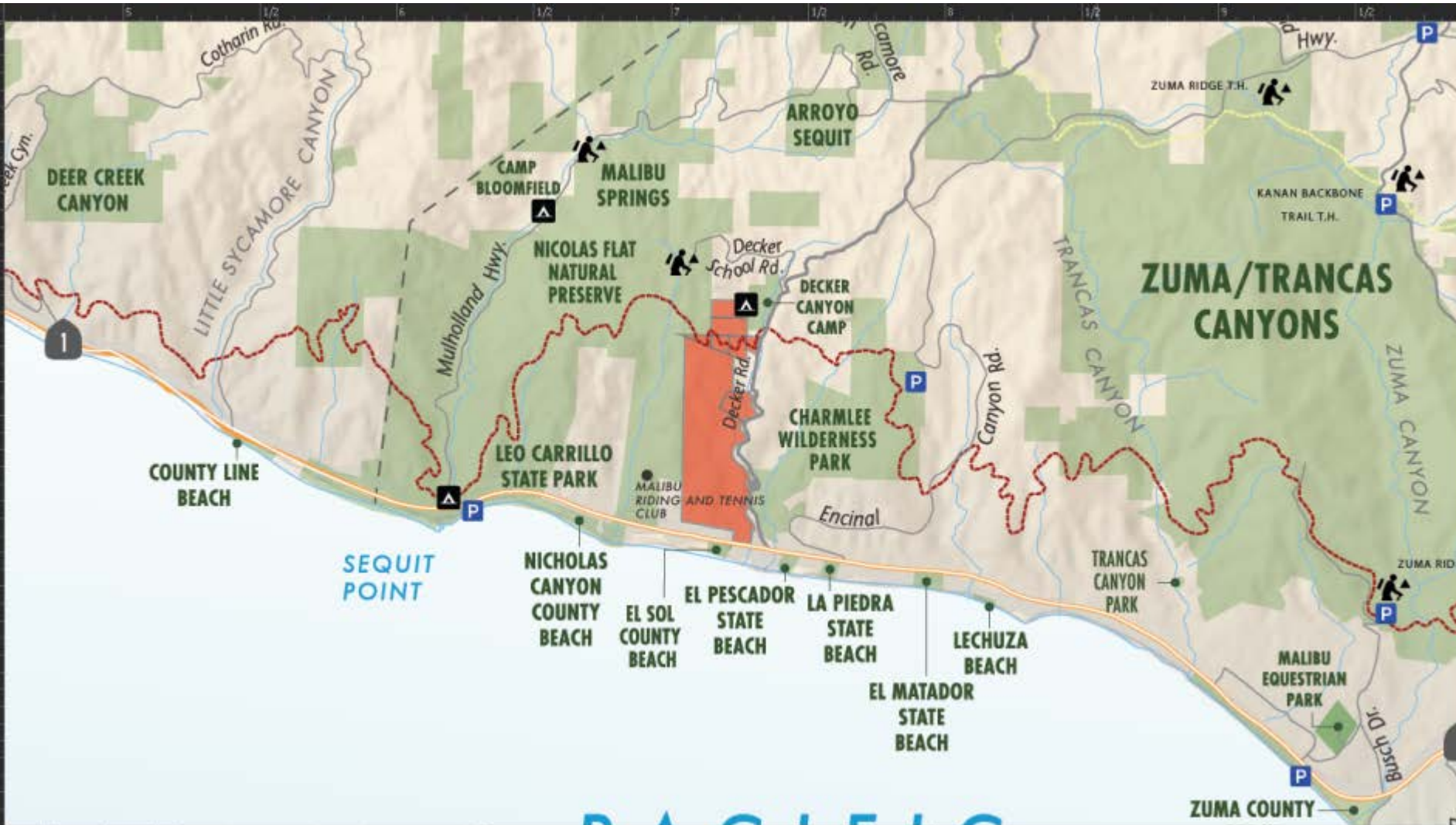
VIA ESCONDIDO
COMPLEX

Note: Not all trail
easements are shown because some
are outside the area of discussion.
*Includes MRCA-held road easement on
Via Escondido









-  Backbone Trail (existing)
-  Coastal Slope Tail (existing)
-  Coastal Slope Tail (concept)
-  Other Existing Trails
-  Potential Trail
-  SMMC MRC A Owned/Managed Property
-  Other Public Parklands
-  Public Access Points
-  Public Transit
-  Beach to Backbone Entry Point

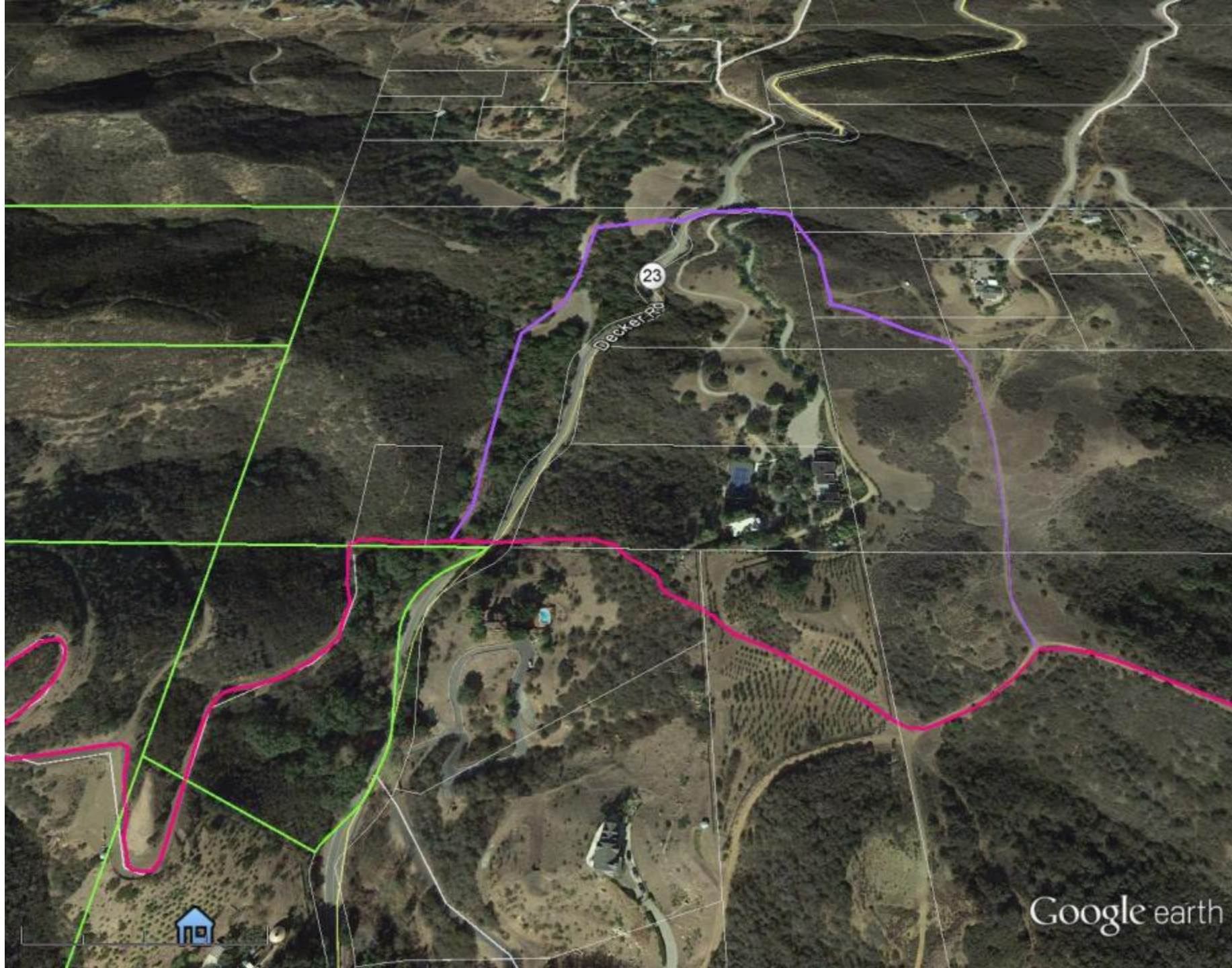
Shows official trails



-  Backbone Trail (existing)
-  Coastal Slope Tail (existing)
-  Coastal Slope Tail (concept)
-  Other Existing Trails
-  Potential Trail
-  SMMC MRC A Owned/Managed Property
-  Other Public Parklands
-  Public Access Points
-  Public Transit
-  Beach to Backbone Entry Point

Shows unofficial trails
and unwalkable CST







Mulholland Hwy

Leo Carrillo State Park

Encinal Cyn Rd

Leo Carrillo State Park

Leo Carrillo State Park


Charmlee Park

Pacific Coast Hwy

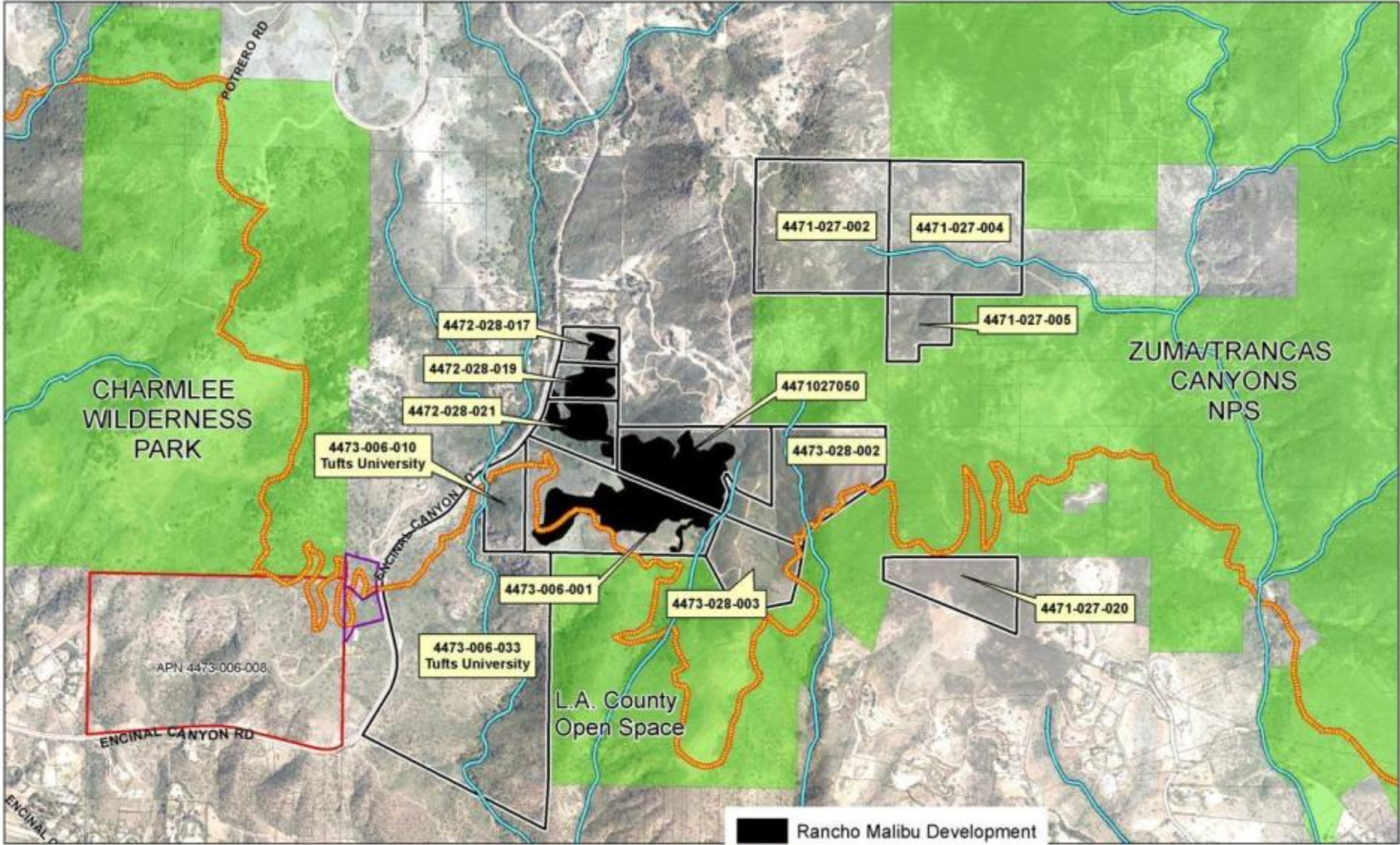
Encinal Cyn Rd

Robert H. Meyer Memorial State Beach

 Coastal Slope Trail

 Public Land





- Rancho Malibu Development
- Public Land





ZUMA/TRANCAS CANYONS

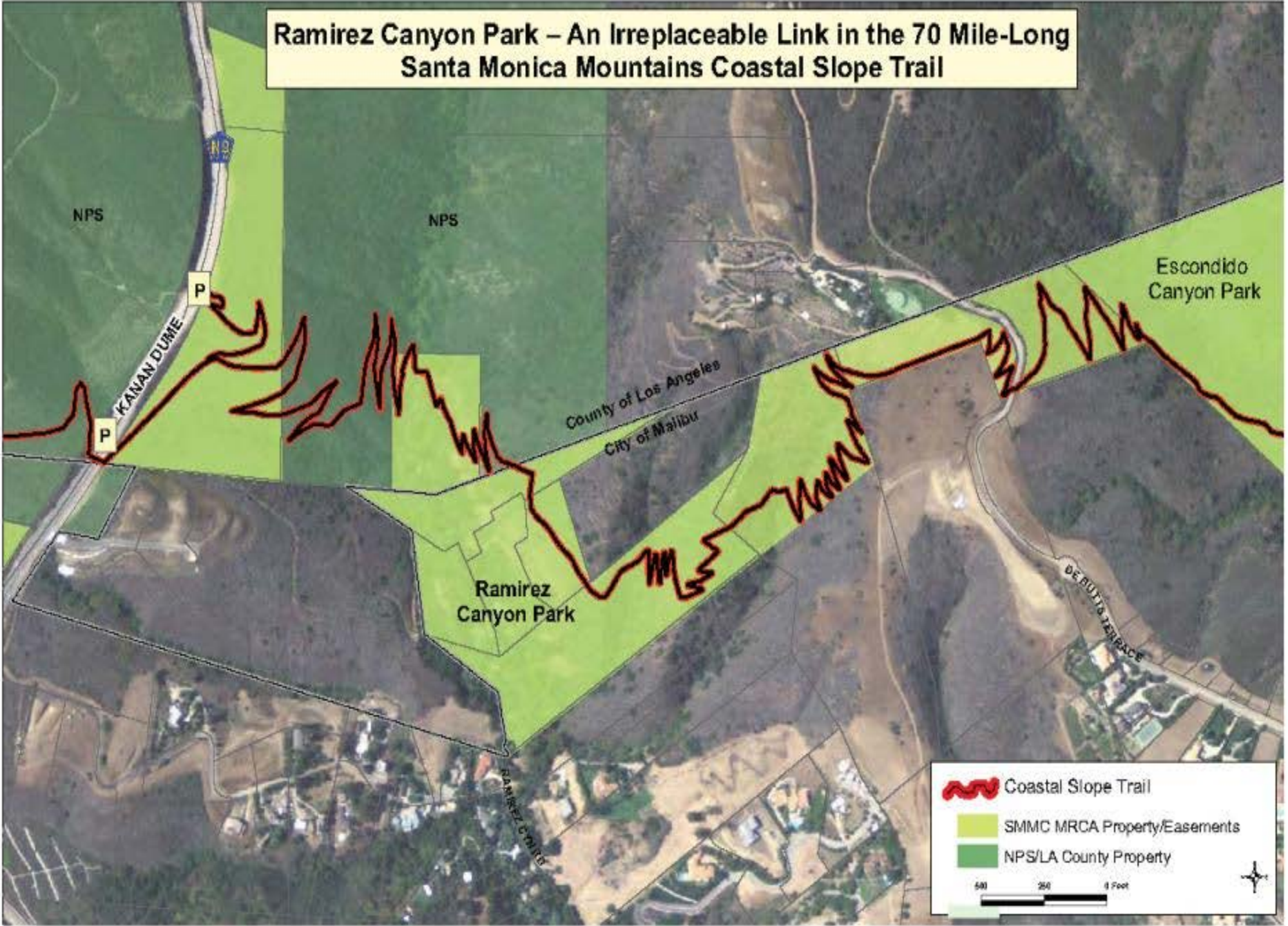
RAMIREZ CANYON PARK

ESCONDIDO CANYON PARK

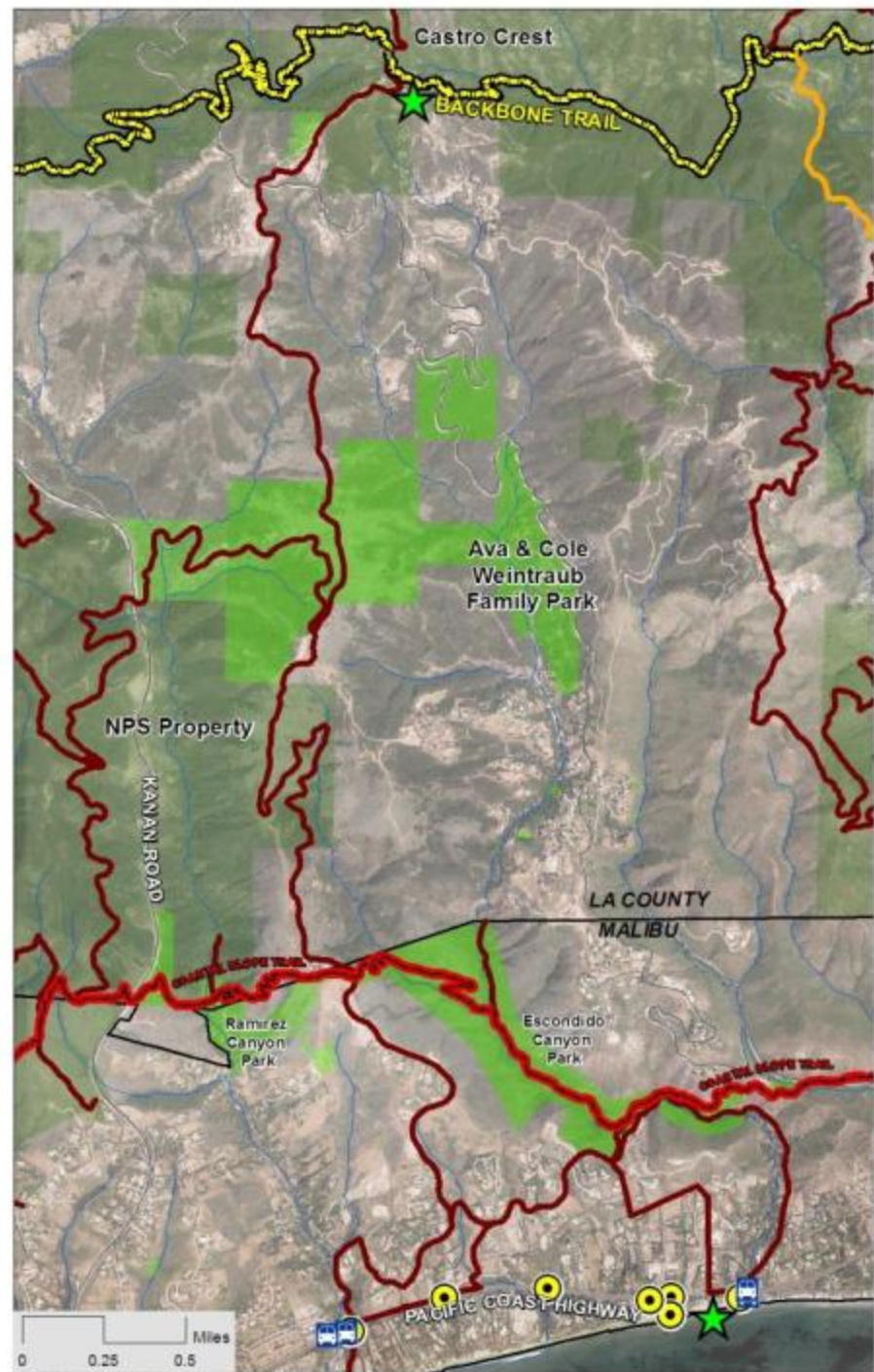
SARA WAN T.H.

F I C

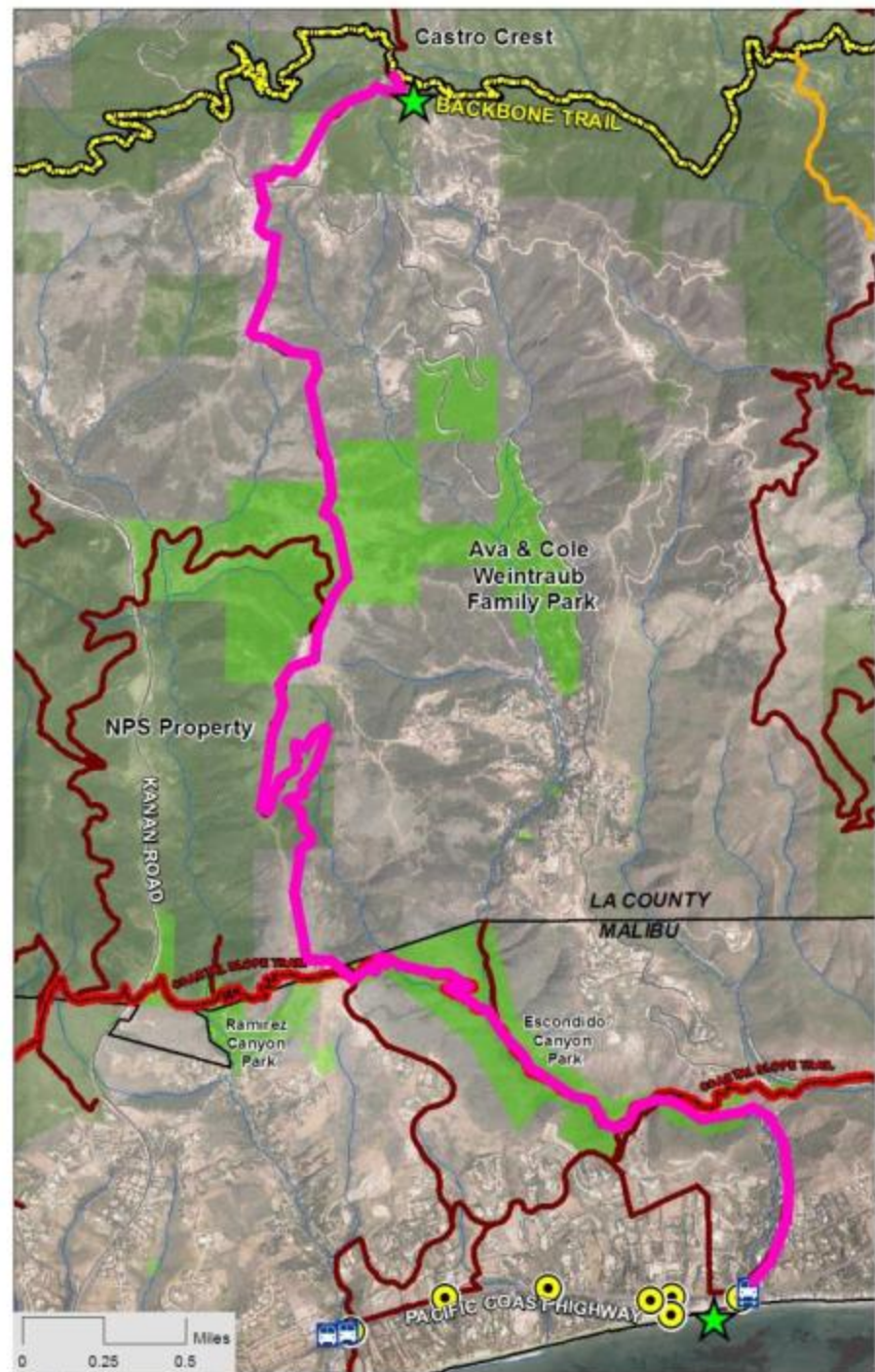
Ramirez Canyon Park – An Irreplaceable Link in the 70 Mile-Long Santa Monica Mountains Coastal Slope Trail



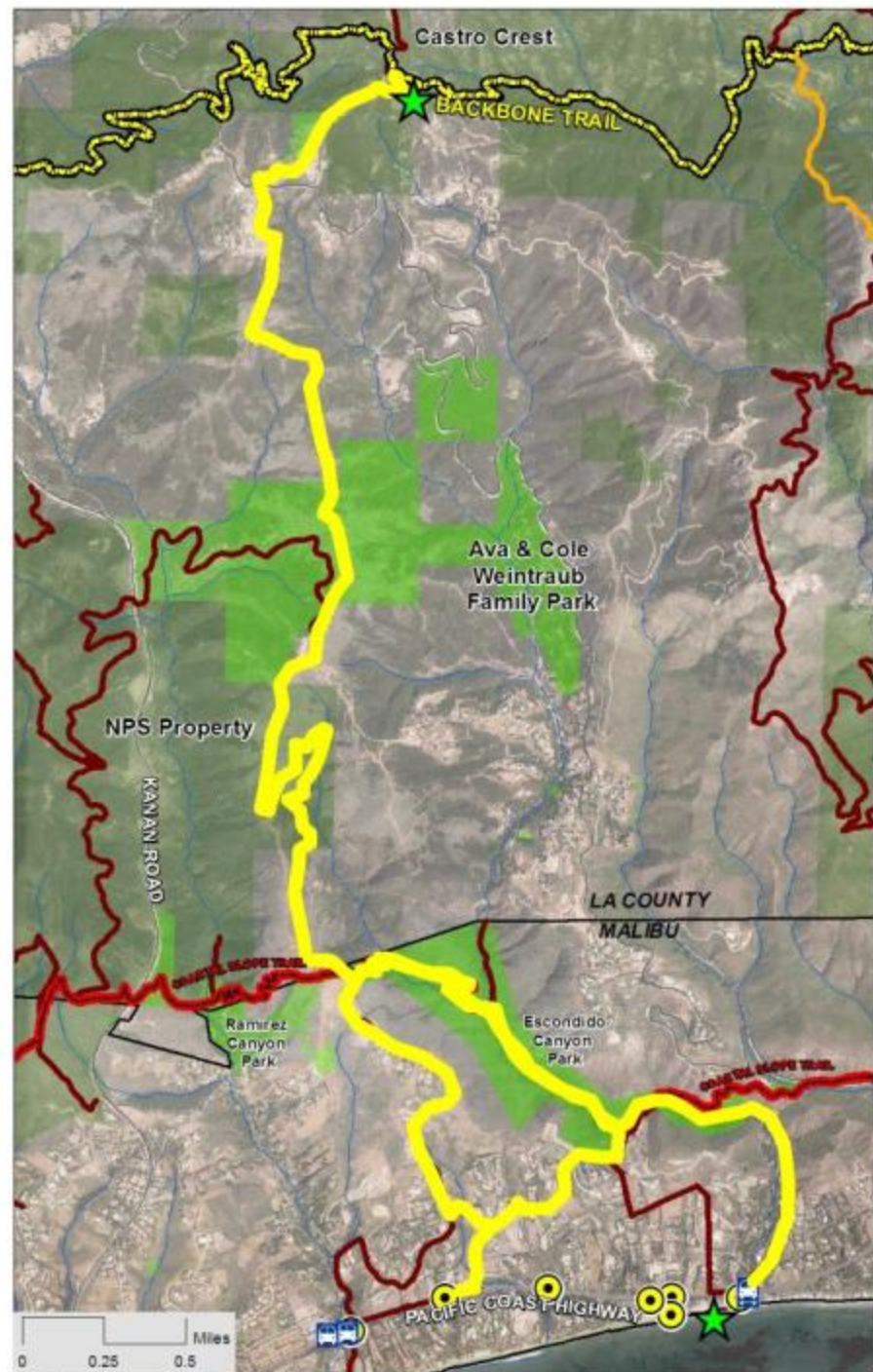
-  Backbone Trail (existing)
-  Coastal Slope Tail (existing)
-  Coastal Slope Tail (concept)
-  Other Existing Trails
-  Potential Trail
-  SMMC MRC A Owned/Managed Property
-  Other Public Parklands
-  Public Access Points
-  Public Transit
-  Beach to Backbone Entry Point



-  Backbone Trail (existing)
-  Coastal Slope Tail (existing)
-  Coastal Slope Tail (concept)
-  Other Existing Trails
-  Potential Trail
-  SMMC MRC A Owned/Managed Property
-  Other Public Parklands
-  Public Access Points
-  Public Transit
-  Beach to Backbone Entry Point



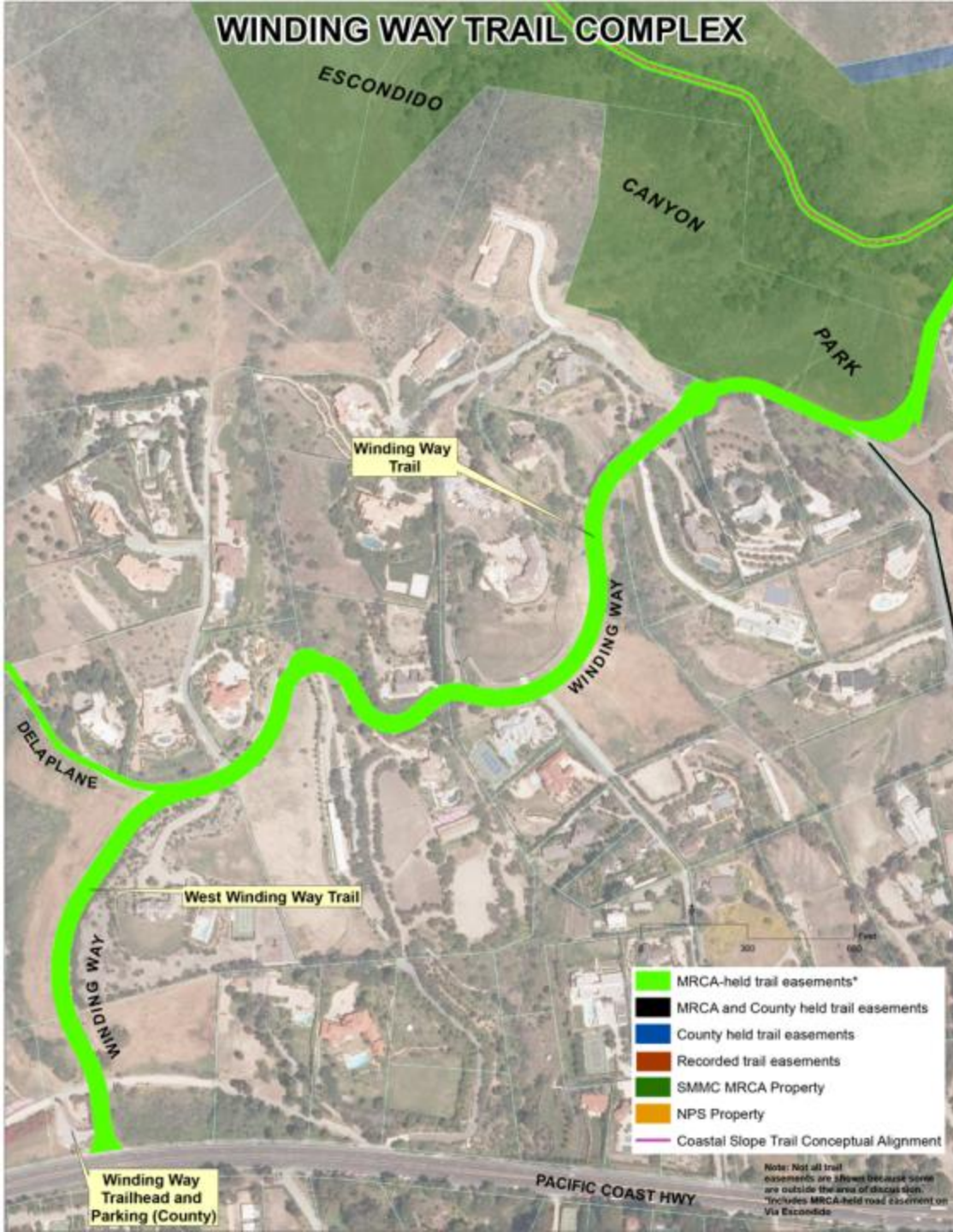
-  Backbone Trail (existing)
-  Coastal Slope Tail (existing)
-  Coastal Slope Tail (concept)
-  Other Existing Trails
-  Potential Trail
-  SMMC MRC A Owned/Managed Property
-  Other Public Parklands
-  Public Access Points
-  Public Transit
-  Beach to Backbone Entry Point



Existing Legal Access to Escondido Canyon Park



WINDING WAY TRAIL COMPLEX



ESCONDIDO

CANYON

PARK

Winding Way Trail

DELA PLANE

WINDING WAY

West Winding Way Trail

WINDING WAY

Winding Way Trailhead and Parking (County)

PACIFIC COAST HWY

- MRCA-held trail easements*
- MRCA and County held trail easements
- County held trail easements
- Recorded trail easements
- SMMC MRCA Property
- NPS Property
- Coastal Slope Trail Conceptual Alignment

Note: Not all trail easements are shown because some are outside the area of display. *Includes MRCA-held road easement on Via Escondido

Existing Legal Access to Escondido Canyon Park

- █ SMMC and MRCA held trail easements*
- █ MRCA and County held trail easements
- █ County held trail easements
- █ Recorded trail easements
- █ SMMC MRCA Property
- █ NPS Property
- █ Coastal Slope Trail Conceptual Alignment
- █ Road ROW offered to County but not accepted by County



Coastal Slope Trail
(conceptual alignment)

RAMIREZ
CYN
PARK

Murphy Way Trail

RAMIREZ CANYON-MURPHY WAY COMPLEX

West Winding Way Trail

Trail easement required but not secured

Winding Way
Trailhead and
Parking (County)

Murphy Way/
Winding Way
Connector

Winding Way
Trail

WINDING WAY TRAIL
COMPLEX

Meadows Court Trail

MEADOWS COURT
COMPLEX

Escondido
Creekside Trail

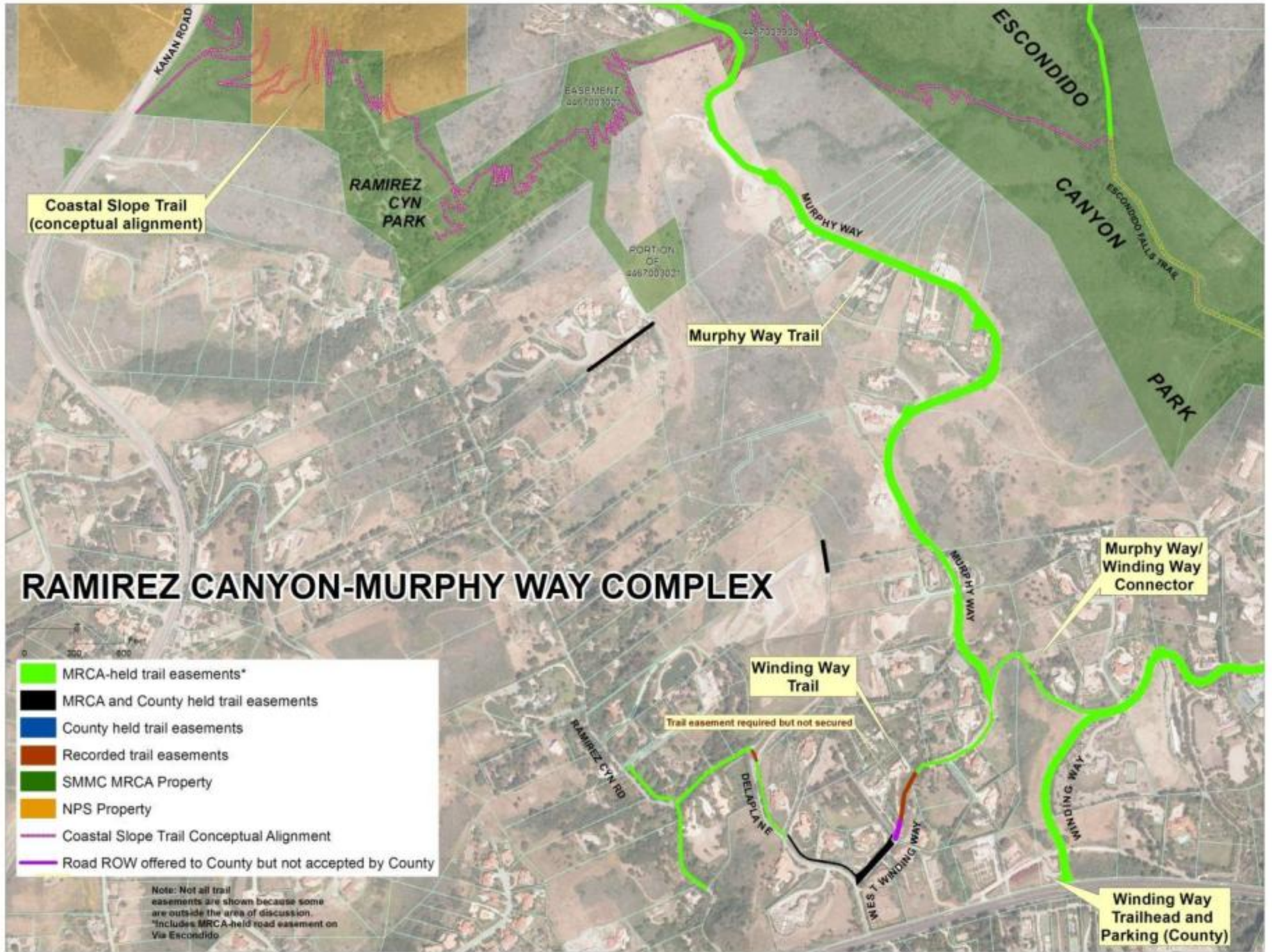
Via Escondido
North Trail

Izumi Trail

LATIGO CANYON ROAD
COMPLEX

VIA ESCONDIDO
COMPLEX

Note: Not all trail easements are shown because some are outside the area of discussion. *Includes MRCA-held road easement on Via Escondido



Coastal Slope Trail
(conceptual alignment)

RAMIREZ
CYN
PARK

EASEMENT
0057007077

PORTION
OF
4467007021

Murphy Way Trail

MURPHY WAY

ESCONDIDO
CANYON

ESCONDIDO FALLS TRAIL

PARK

RAMIREZ CANYON-MURPHY WAY COMPLEX

Murphy Way/
Winding Way
Connector

Winding Way
Trail

Trail easement required but not secured

Winding Way
Trailhead and
Parking (County)

- █ MRCA-held trail easements*
- █ MRCA and County held trail easements
- █ County held trail easements
- █ Recorded trail easements
- █ SMMC MRCA Property
- █ NPS Property
- █ Coastal Slope Trail Conceptual Alignment
- █ Road ROW offered to County but not accepted by County

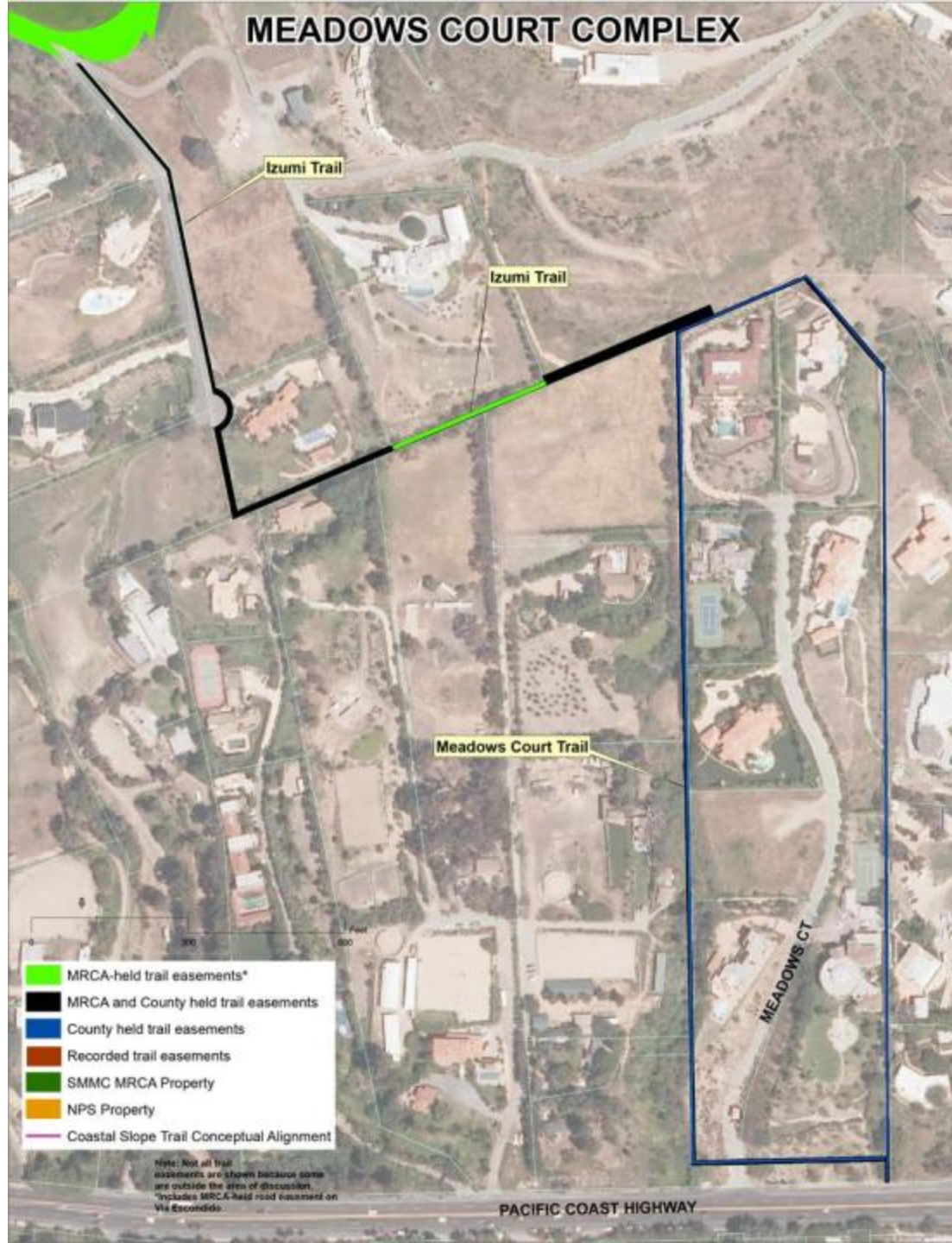
Note: Not all trail easements are shown because some are outside the area of discussion.
*Includes MRCA-held road easement on Via Escondido




Existing Legal Access to Escondido Canyon Park



MEADOWS COURT COMPLEX

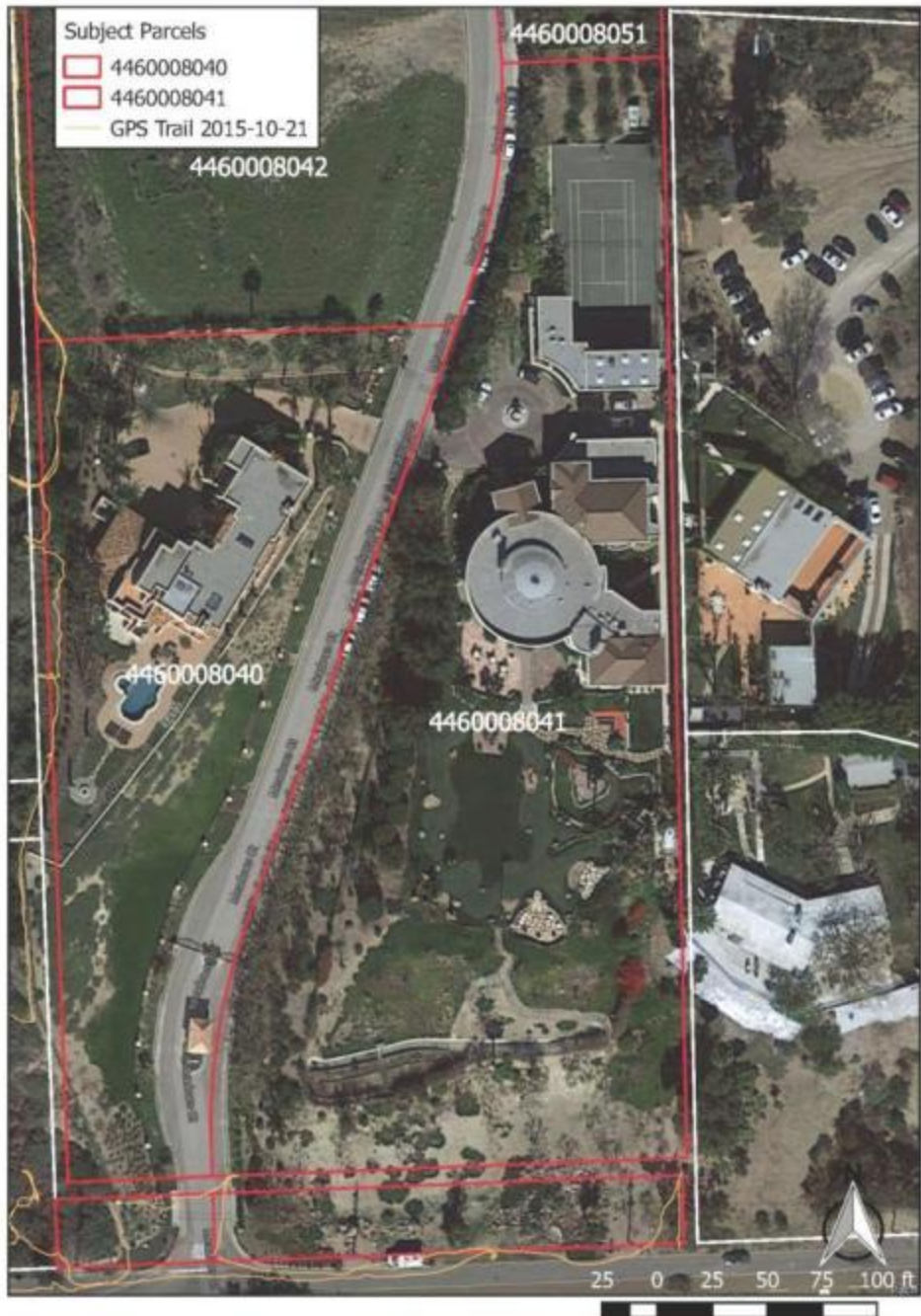






Google earth

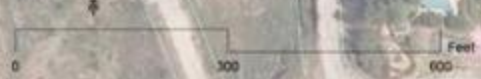
© 2016 Google











- MRCA-held trail easements*
- MRCA and County held trail easements
- County held trail easements
- Recorded trail easements
- SMMC MRCA Property
- NPS Property
- Coastal Slope Trail Conceptual Alignment

Note: Not all trail easements are shown because some are outside the area of discussion.
*Includes MRCA-held road easement on Via Escondido



LATIGO CANYON ROAD COMPLEX



© 2009 Google

© 2017 Google™

Pointer 34°02'07.32" N 118°45'48.03" W elev 347 ft Streaming ||| ||| 100%

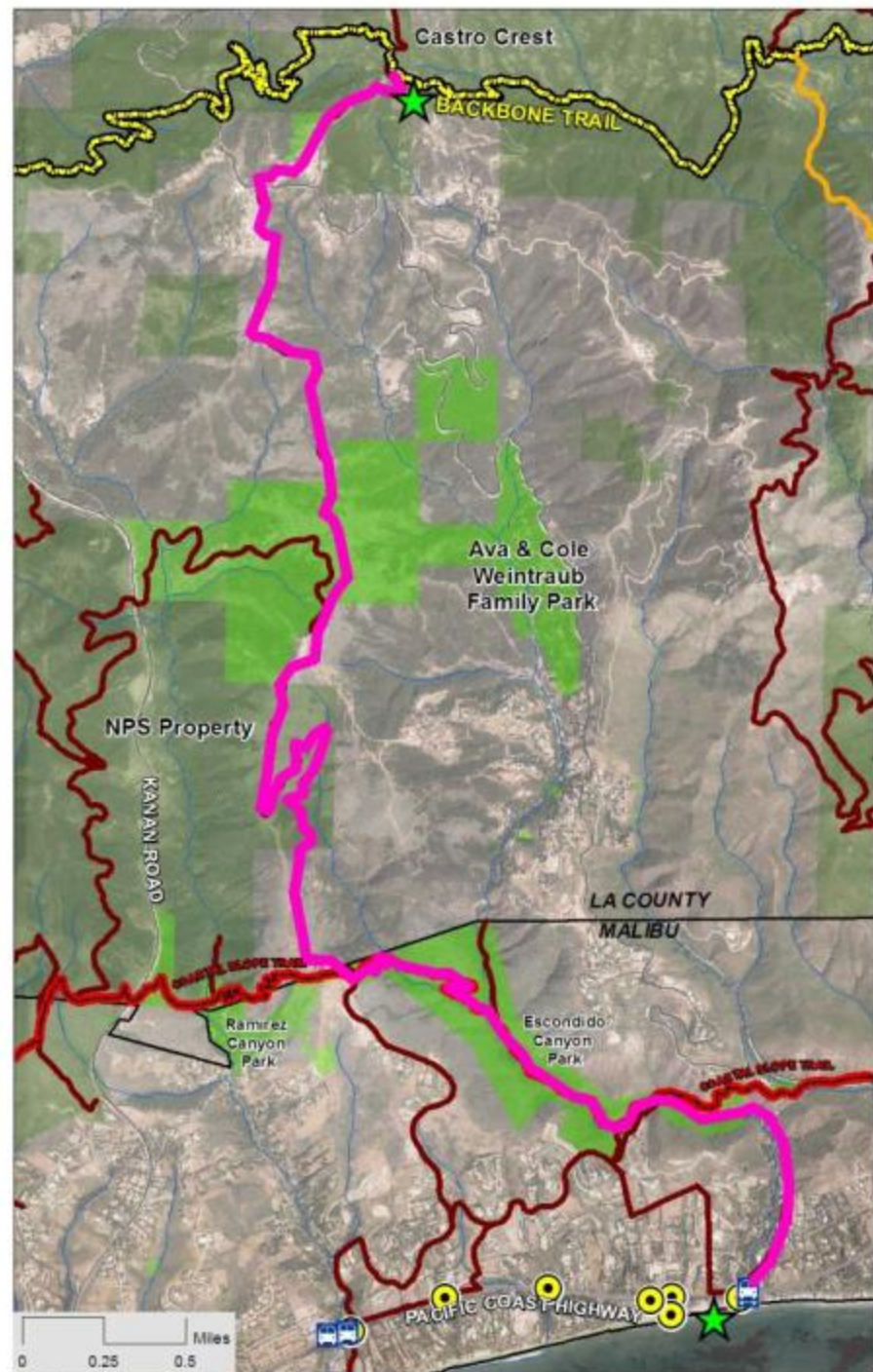
Eye alt 1206 ft



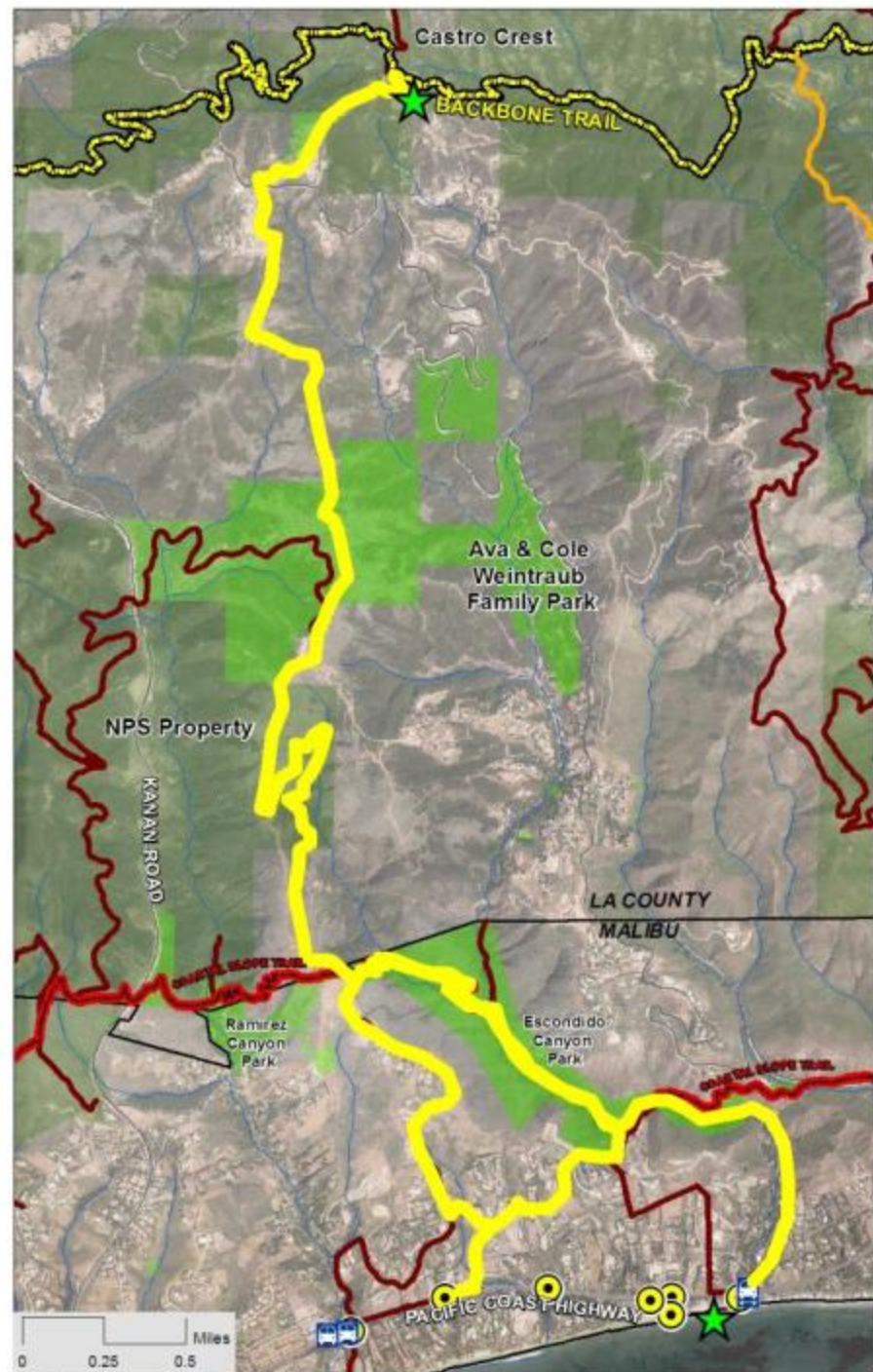


Exhibit 1. Mountains Recreation and Conservation Authority (MRCA) Road Easement on Via Escondido Drive (In City of Malibu)

-  Backbone Trail (existing)
-  Coastal Slope Tail (existing)
-  Coastal Slope Tail (concept)
-  Other Existing Trails
-  Potential Trail
-  SMMC MRC A Owned/Managed Property
-  Other Public Parklands
-  Public Access Points
-  Public Transit
-  Beach to Backbone Entry Point



-  Backbone Trail (existing)
-  Coastal Slope Tail (existing)
-  Coastal Slope Tail (concept)
-  Other Existing Trails
-  Potential Trail
-  SMMC MRC A Owned/Managed Property
-  Other Public Parklands
-  Public Access Points
-  Public Transit
-  Beach to Backbone Entry Point





SYCAMORE PARK
NO TRESPASSING-PRIVATE RESIDENTIAL AREA
PRIVATELY OWNED ROADS ARE FOR
RESIDENTS AND THEIR GUESTS ONLY!
ALL OTHERS WILL BE TOWED AWAY AT
VEHICLE OWNER'S EXPENSE.
C.V.C. 22856-A L.A. COUNTY SHERIFF (310)456-6652

HIKING,
TRAILS,
& FALLS
1 MILE
←





NO TRAMPOLINE
NO SWIMMING
NO BIKES
NO BALLS
NO HOOPS

NO TRAMPOLINE
NO SWIMMING
NO BIKES
NO BALLS
NO HOOPS



A dirt path leads into a wooded area. On the right side of the path, a black sign with white text is mounted on a metal post. The sign reads: "PRIVATE PROPERTY", "NO TRESPASSING", "TITLE 14", "C.P.C. 602", "SECTIONS 602.8", "(F), L(1), (M-T)". A black and red backpack is on the ground near the sign. The path is surrounded by trees and dense vegetation. A chain-link fence is visible in the background.

**PRIVATE
PROPERTY**
**NO
TRESPASSING**
TITLE 14
C.P.C. 602
SECTIONS 602.8
(F), L(1), (M-T)

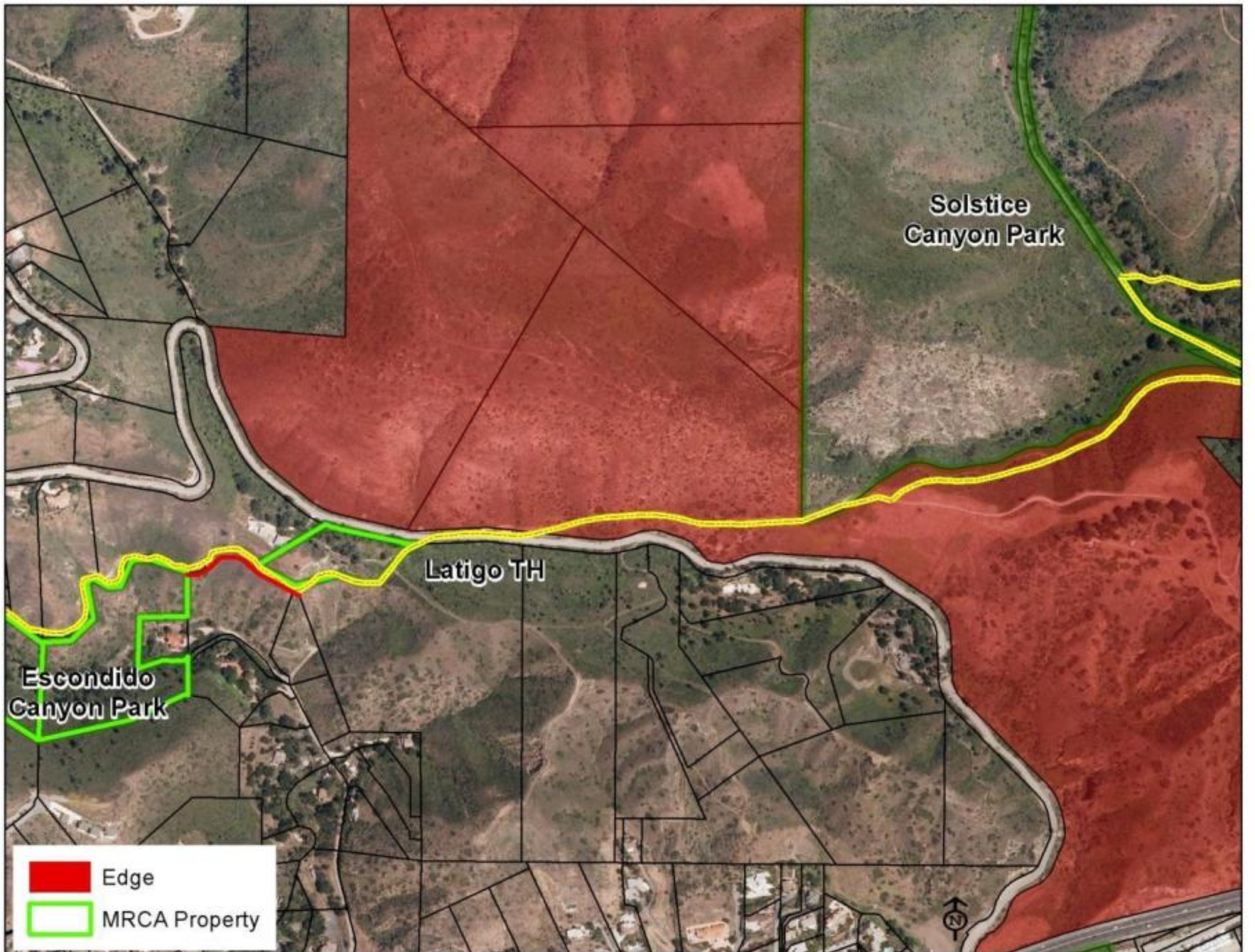


ZUMA/TRANCAS CANYONS





Latigo Canyon to Solstice Canyon Private Holding



Solstice
Canyon Park

Latigo TH

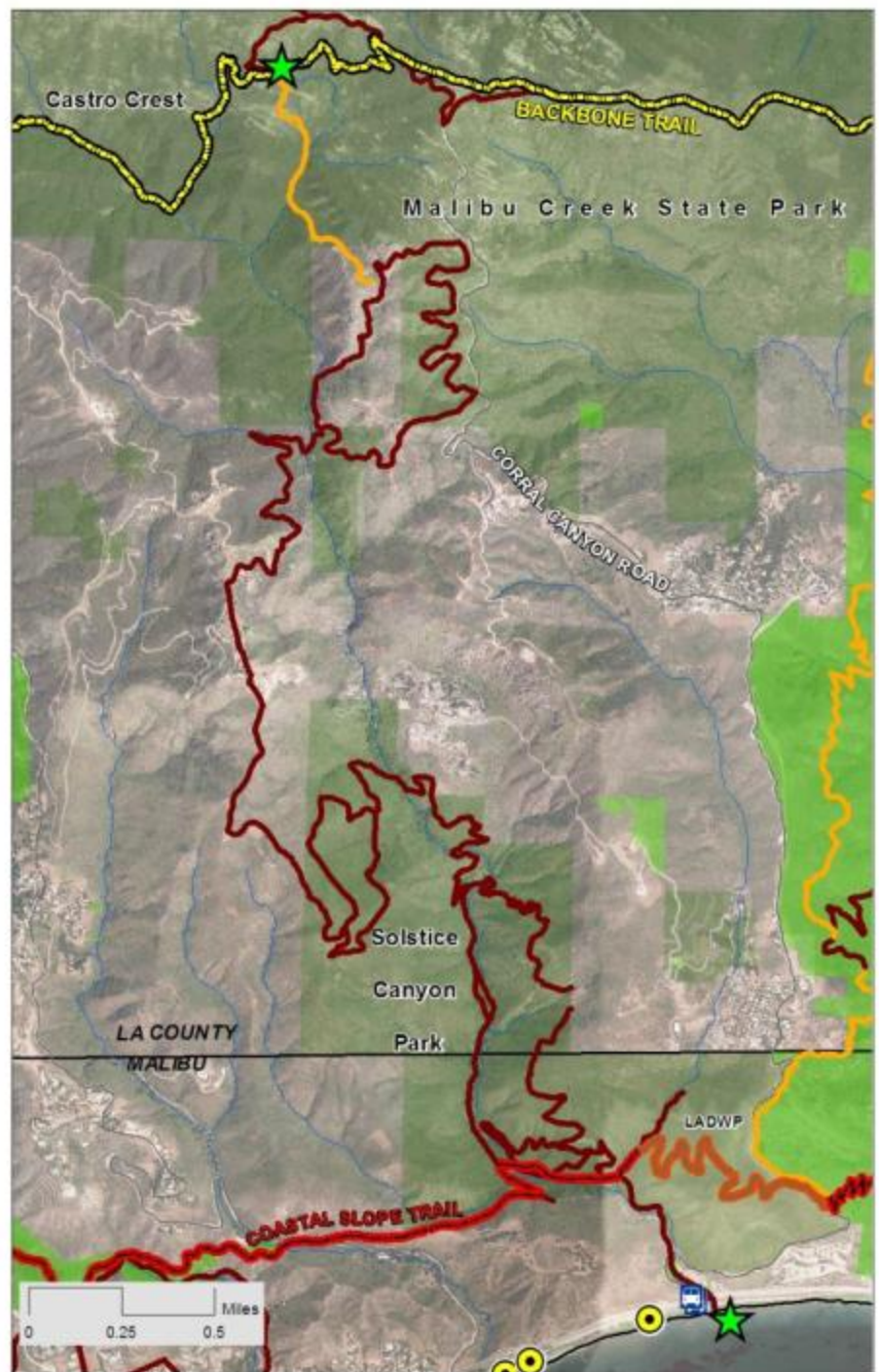
Escondido
Canyon Park

Edge

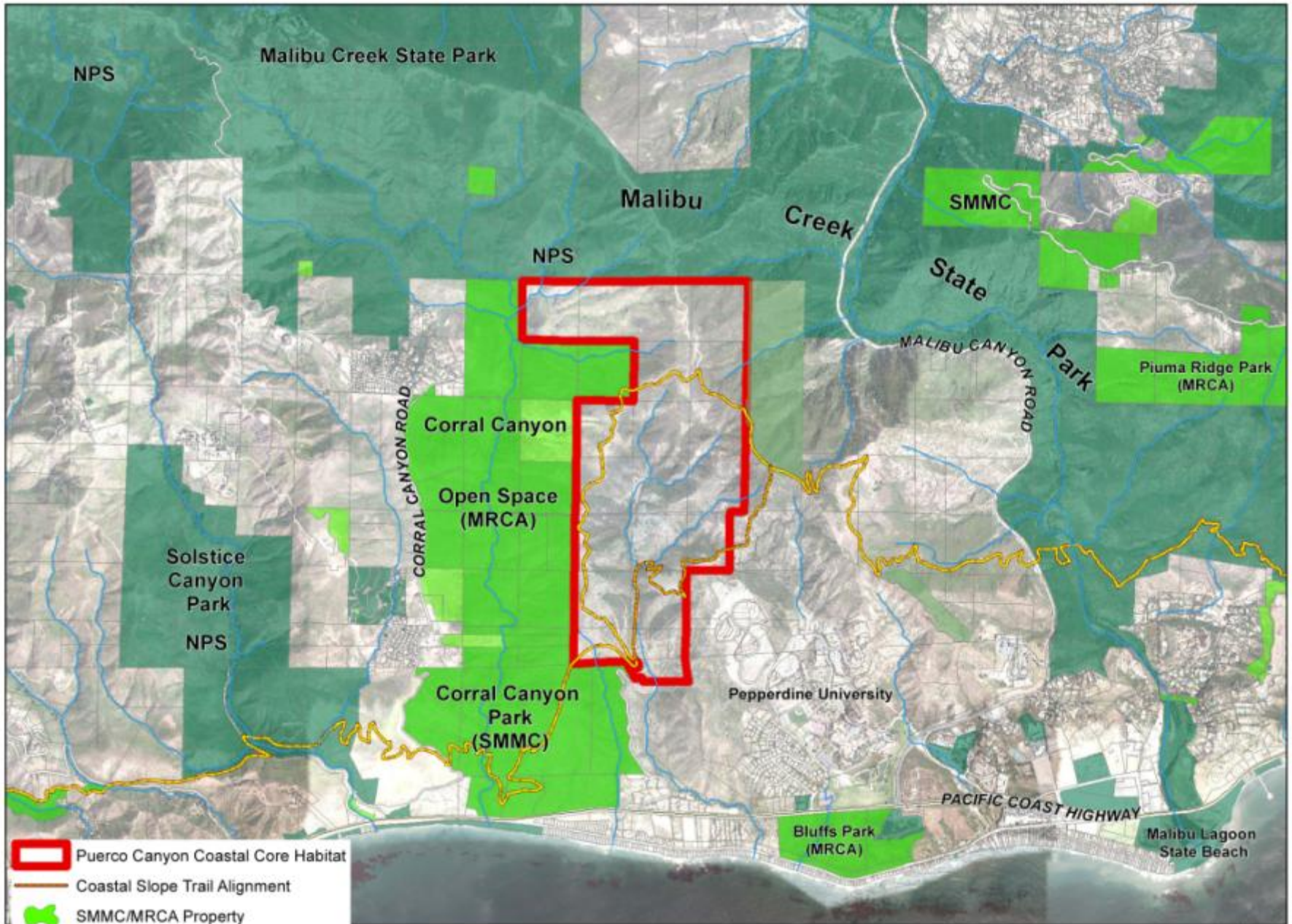
MRCA Property



-  Backbone Trail (existing)
-  Coastal Slope Trail (existing)
-  Coastal Slope Trail (concept)
-  Other Existing Trails
-  Potential Trail
-  SMMC MRC A Owned/Managed Property
-  Other Public Parklands
-  Public Access Points
-  Public Transit
-  Beach to Backbone Entry Point



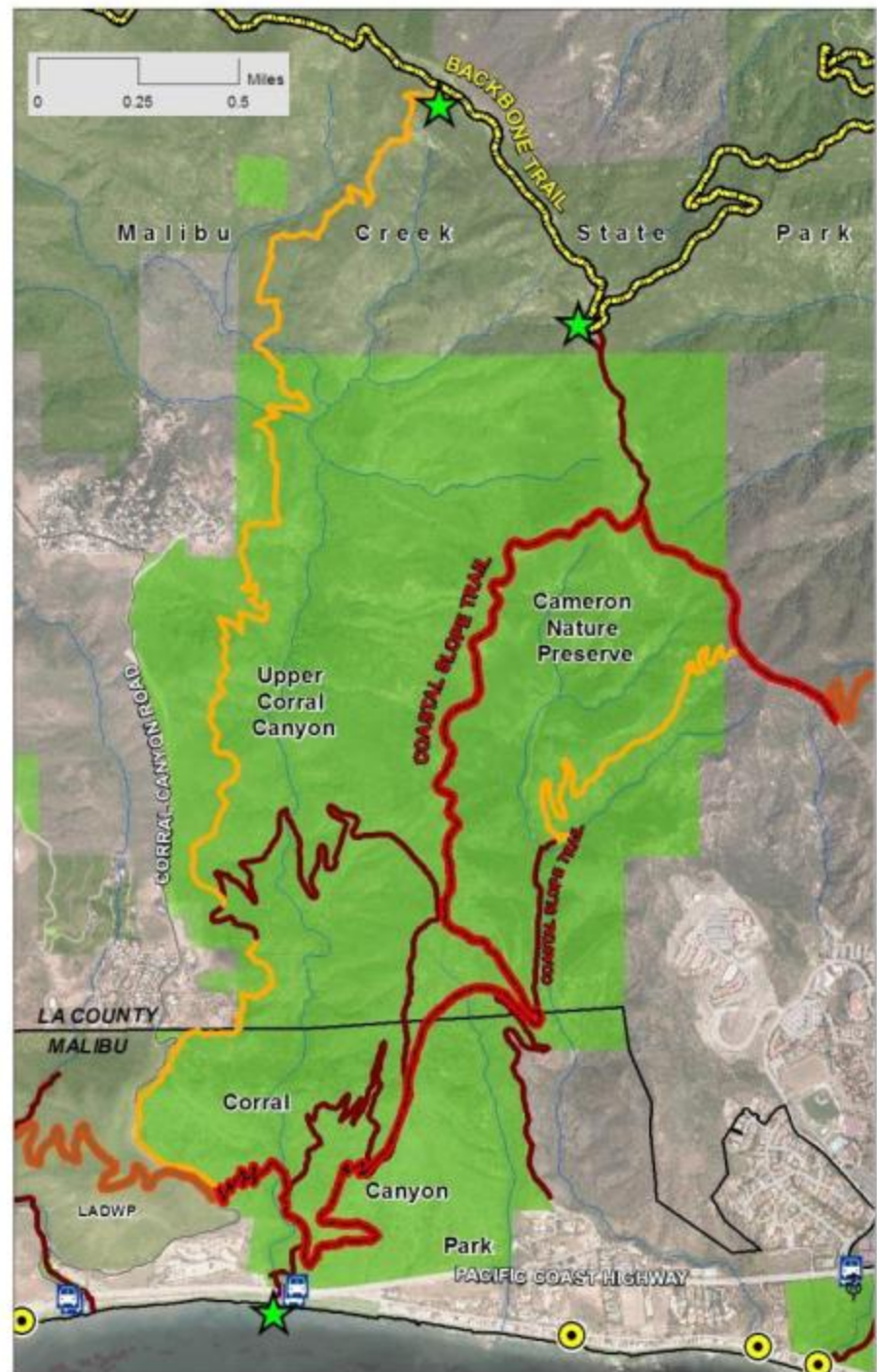




- Puerco Canyon Coastal Core Habitat
- Coastal Slope Trail Alignment
- SMMC/MRCA Property
- Other Public Land
- Pepperdine Open Space



-  Backbone Trail (existing)
-  Coastal Slope Tail (existing)
-  Coastal Slope Tail (concept)
-  Other Existing Trails
-  Potential Trail
-  SMMC MRC A Owned/M anaged Property
-  Other Public Parklands
-  Public Access Points
-  Public Transit
-  Beach to Backbone Entry Point





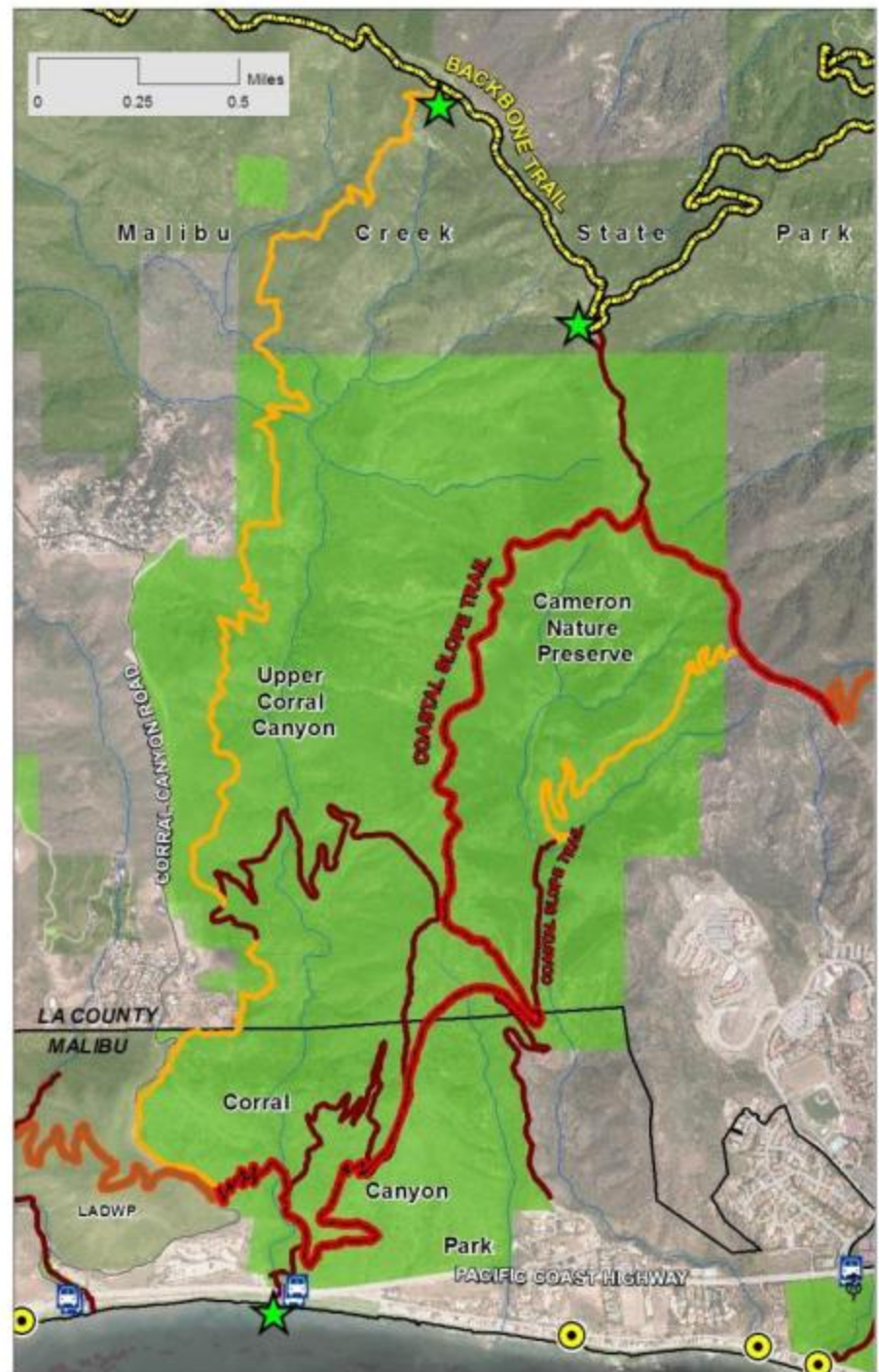


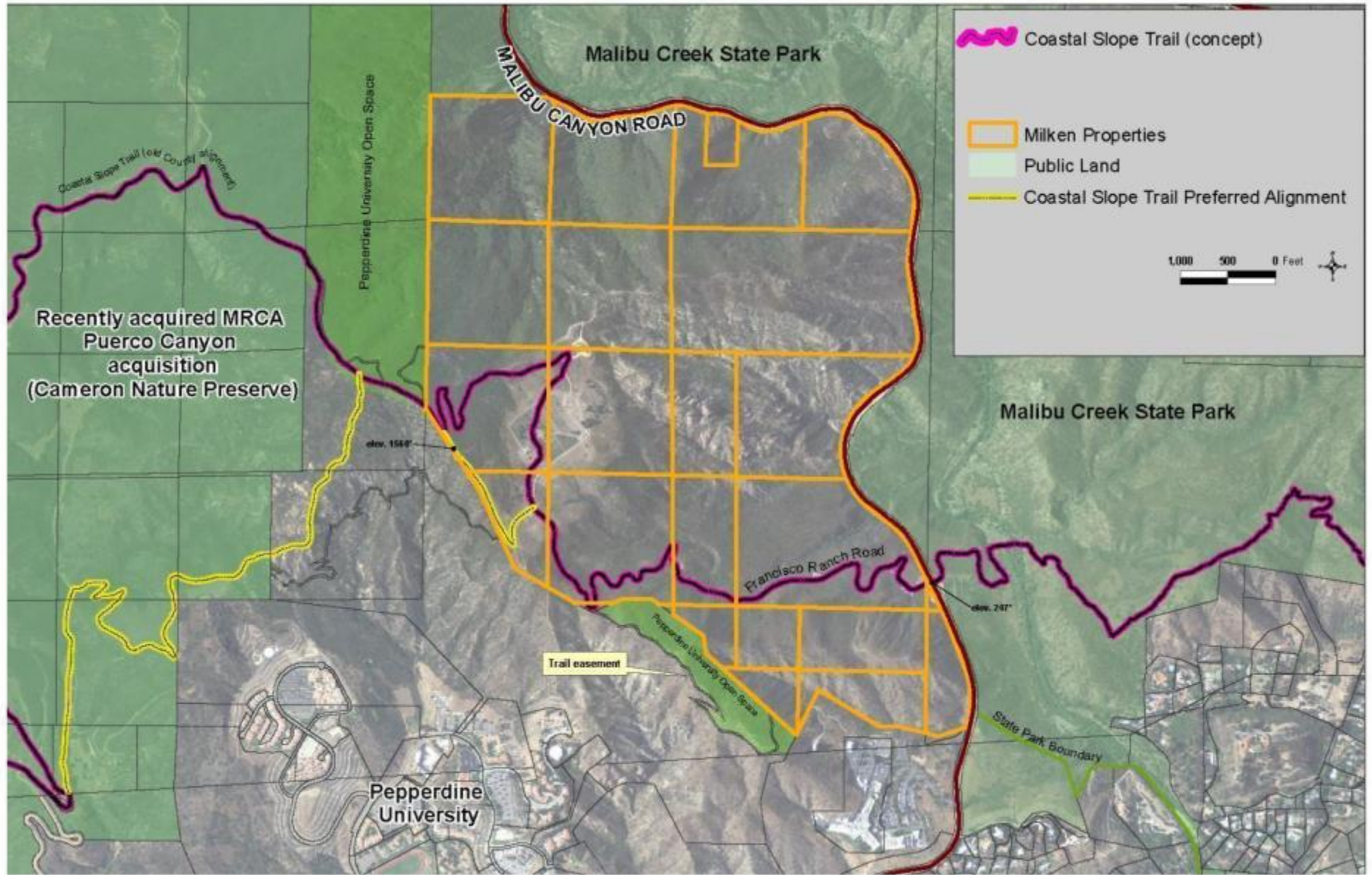


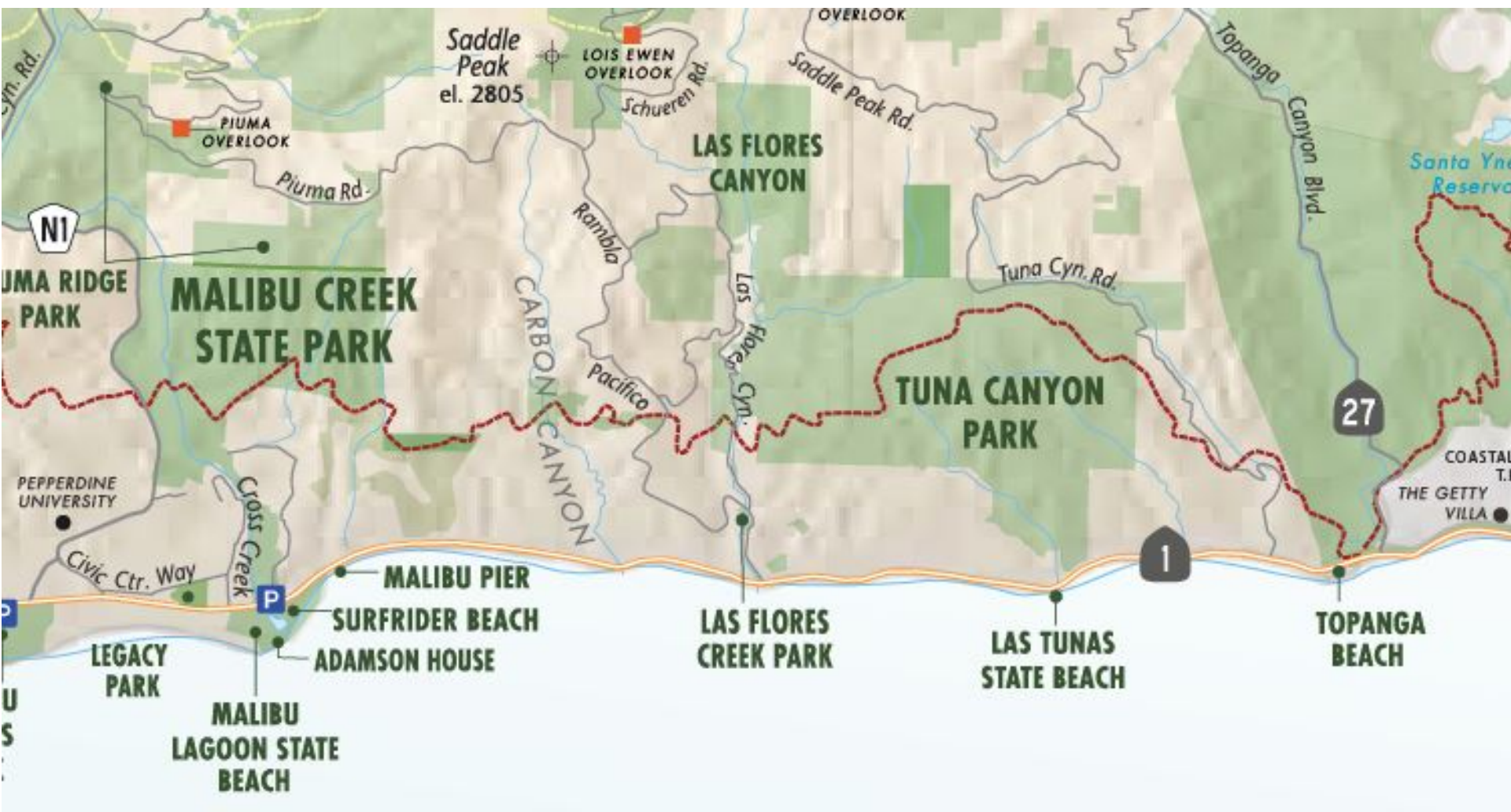




-  Backbone Trail (existing)
-  Coastal Slope Tail (existing)
-  Coastal Slope Tail (concept)
-  Other Existing Trails
-  Potential Trail
-  SMMC MRC A Owned/Managed Property
-  Other Public Parklands
-  Public Access Points
-  Public Transit
-  Beach to Backbone Entry Point







- Subject Properties
- SMMC MRCA Property/Easements
- Public Land

Malibu Creek State Park

Coastal Slope Trail (concept)

Sweetwater Project

3 Carbon Mesa Lots

MRCA Property


MRCA Easement

COAL CANYON RD

WOODBINE RD

SERRAIRD

Carbon Canyon

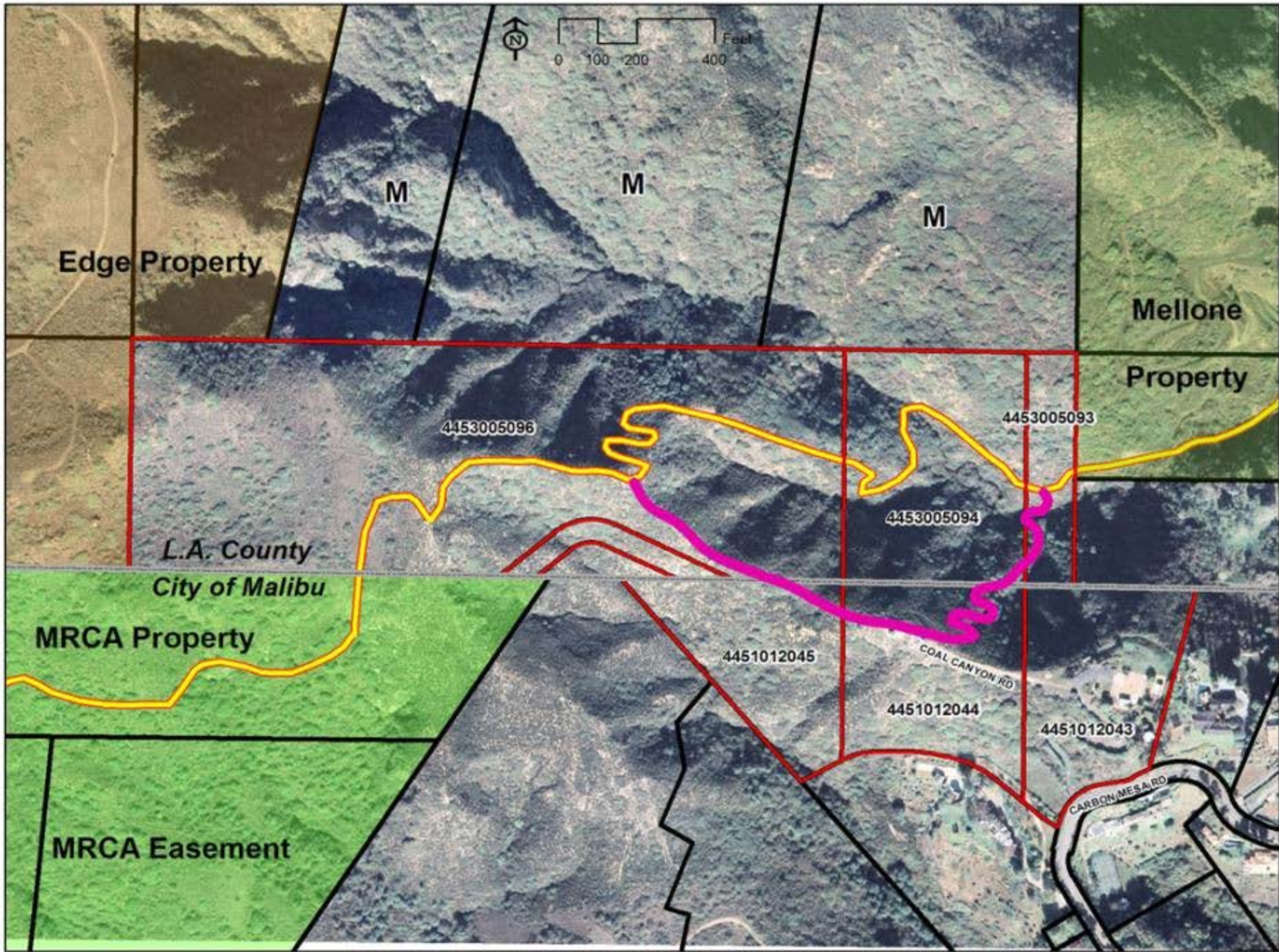


Burned Carbon Mesa House

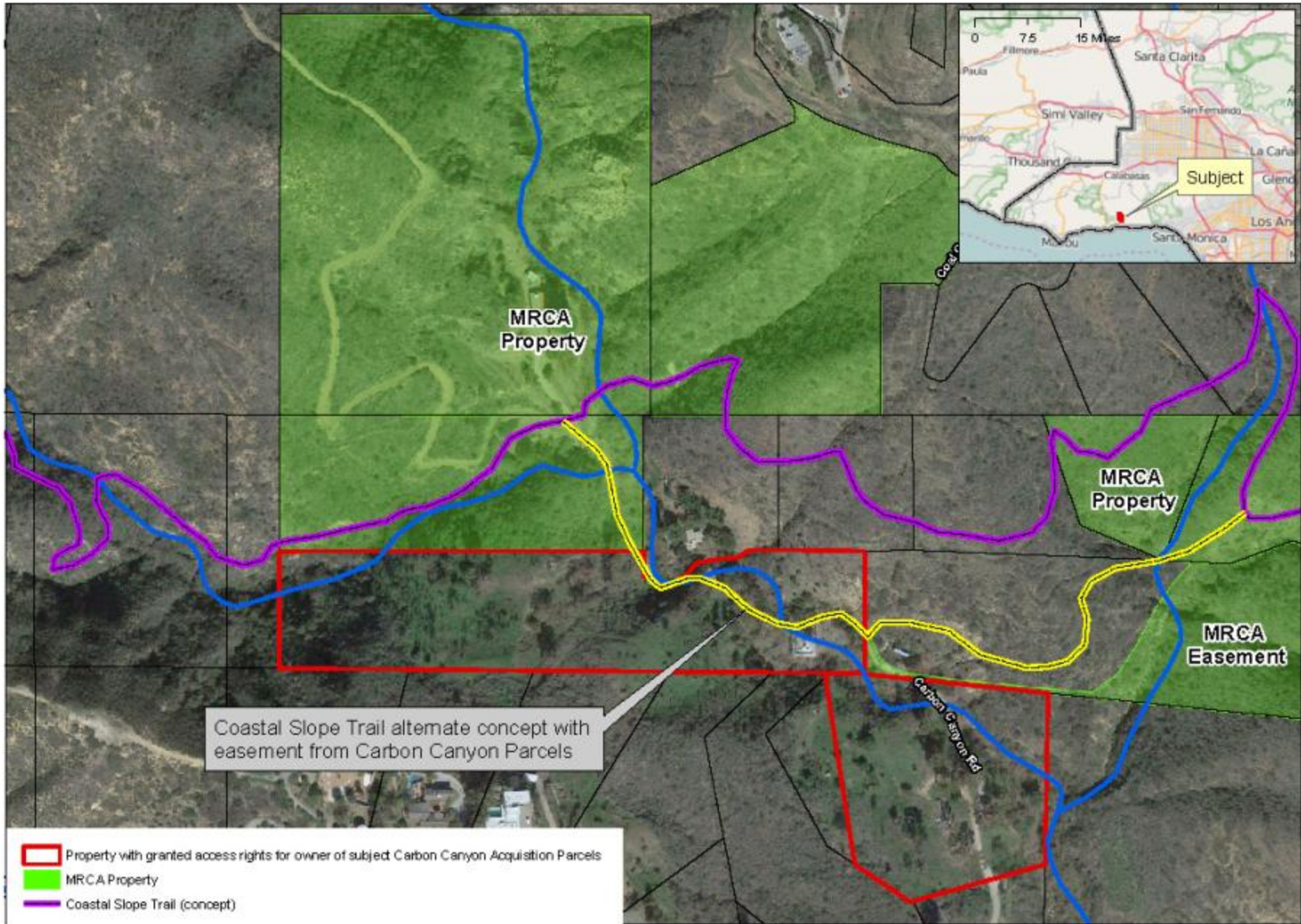


Lowest House










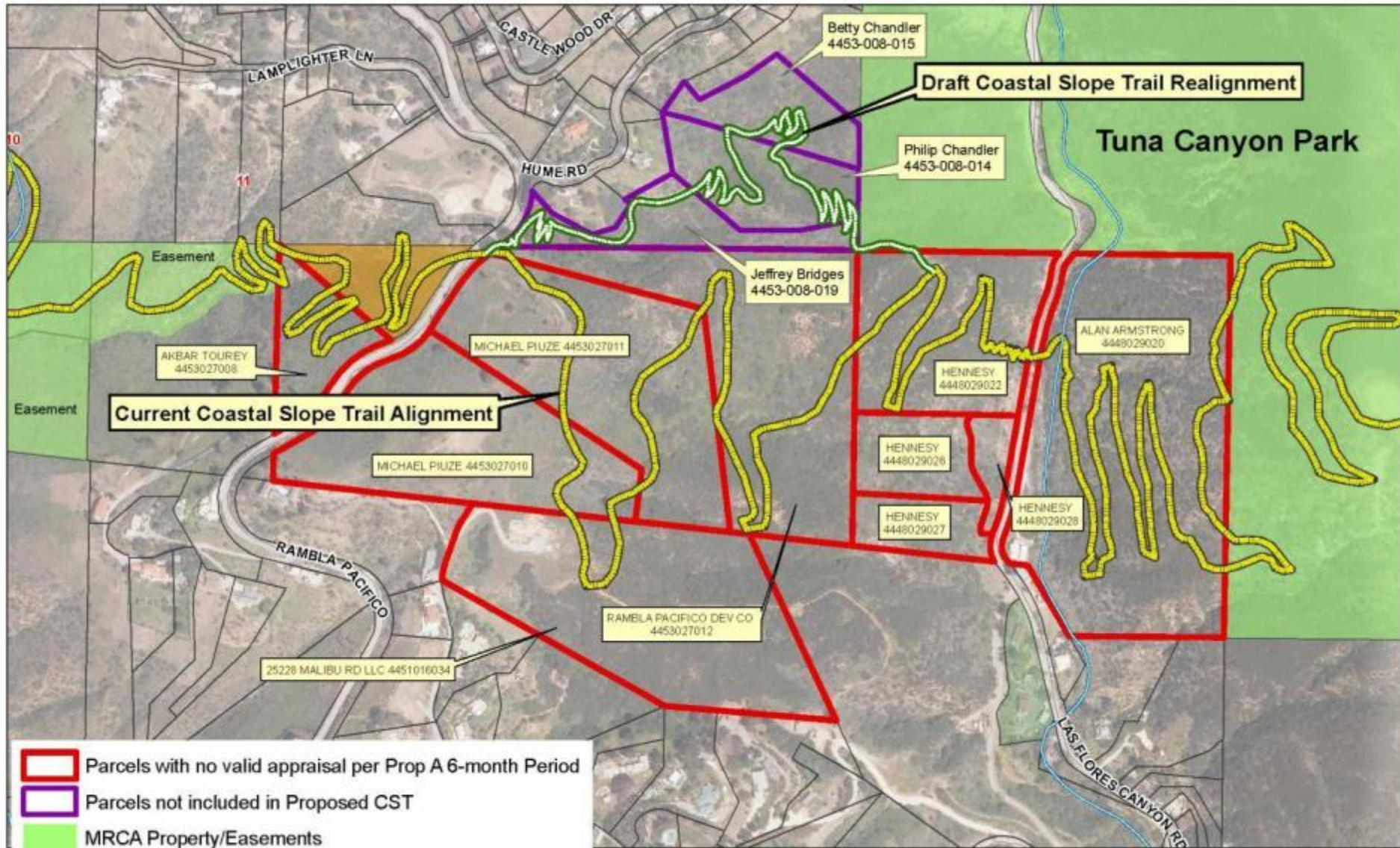
Coastal Slope Trail alternate concept with easement from Carbon Canyon Parcels

- Property with granted access rights for owner of subject Carbon Canyon Acquisition Parcels
- MRCA Property
- Coastal Slope Trail (concept)

Trail Easement Benefits Associated with Subject Carbon Canyon Acquisition Parcels







- Parcels with no valid appraisal per Prop A 6-month Period
- Parcels not included in Proposed CST
- MRCA Property/Easements
- Mountains Restoration Trust Property





Topanga
State Park

Tuna Canyon Park

0 0.5 1 Miles



-  Backbone Trail (existing)
-  Coastal Slope Tail (existing)
-  Coastal Slope Tail (concept)
-  Other Existing Trails
-  Potential Trail
-  SMMC MRCA Owned/Managed Property
-  Other Public Parklands
-  Public Access Points
-  Public Transit
-  Beach to Backbone Entry Point



